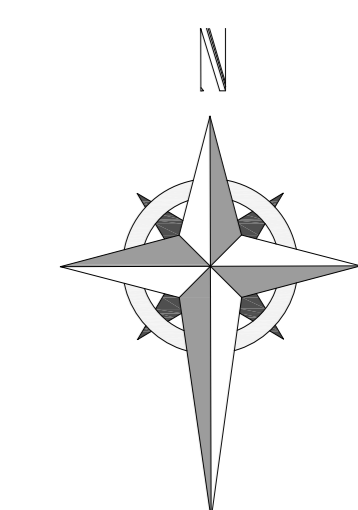


This drawing is the copyright of STATKRAFT UK Limited and must not be reproduced in whole or in part or used in any manner without their written permission. Statkraft UK Limited shall not be liable for the accuracy of the information contained in this drawing and shall not be held responsible for any errors or omissions.

Revision	Date	Revision Notes	Drawn	Inspected
01	02.02.23	Site Setup	AE	JM
02	02.02.23	Red Line Boundary Amended	MC	AE
03	02.02.23	Red Line Boundary Amended	MC	AE

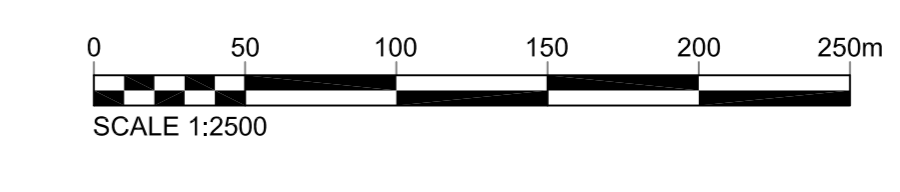
LEGEND:

- PLANNING APPLICATION BOUNDARY
- 132KV OVERHEAD CABLE ROUTE
- LV OVERHEAD CABLE ROUTE
- NATURAL WATERCOURSE
- EXISTING VEGETATION



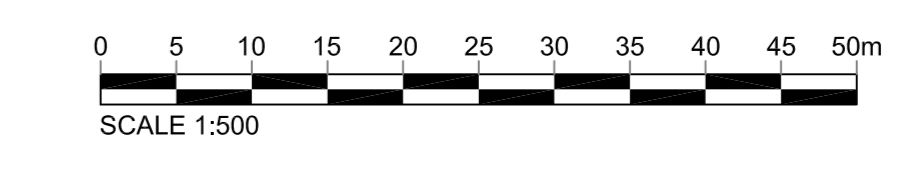
1 SWANSEA EXISTING SITE AND ACCESS

Scale: 1:2500@A0



2 SWANSEA EXISTING SITE PLAN

Scale: 1:500@A0



Project: **Swansea Greener Grid Park**

Client: **Statkraft**

Statkraft UK Ltd.
199 Park Street, London, EC2A 4PU
Tel: +44 (0) 20 7588 1000

Drawn by: **CADmando**

CADmando Design & Drafting Solutions Ltd
The Long Barn, The Courtyard, Great Ouse, Tewkesbury
Tel: +44 (0) 1524 630915
Mail: +44 (0) 7514420519

Status: **PLANNING**

Drawing Title: **Swansea Existing Site Plan**

Drawn: AE	Checked: JM	First Issued: 02.02.2023
Project Code: STA005- PL-01	Drawing Number:	
Sheet Size: A0	Scale: A:N	Revision: 03