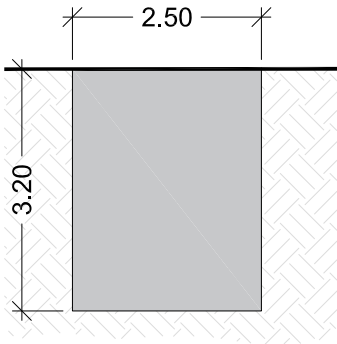
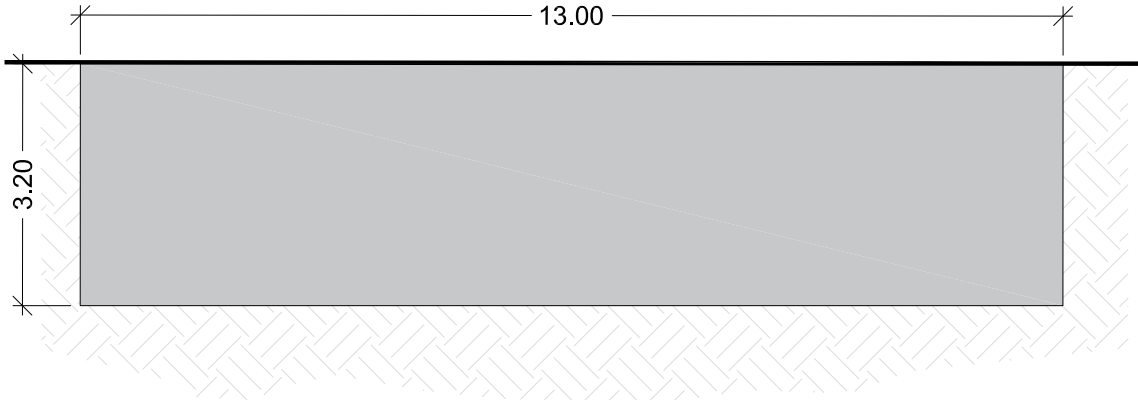


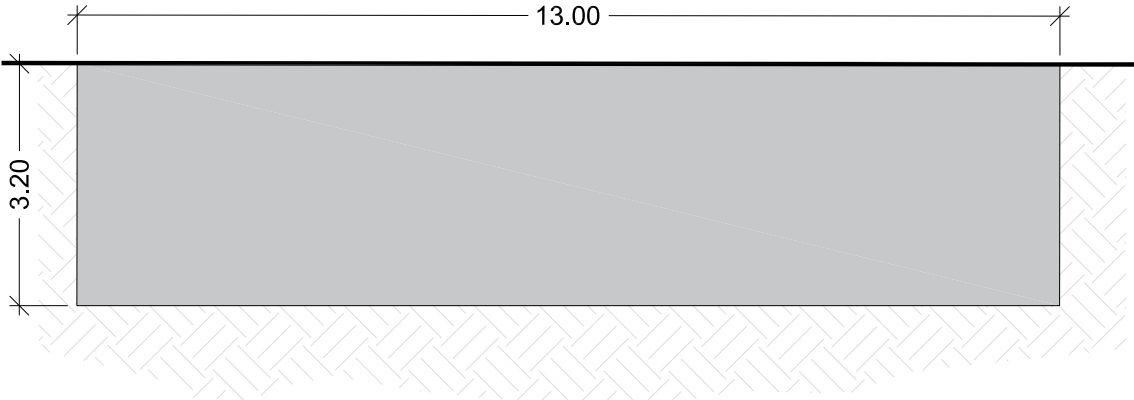
SIDE ELEVATION



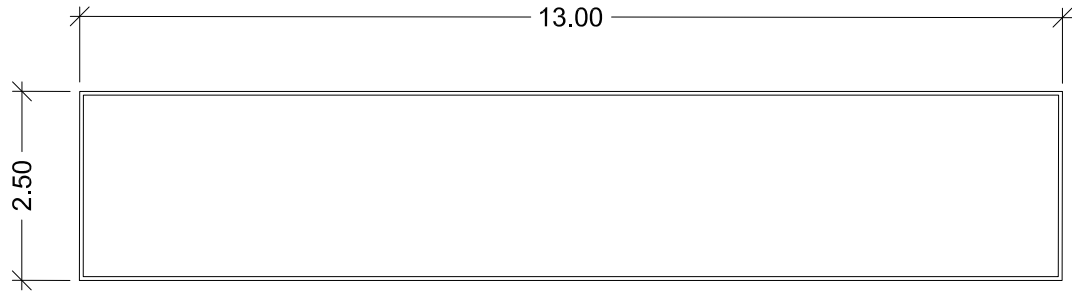
SIDE ELEVATION



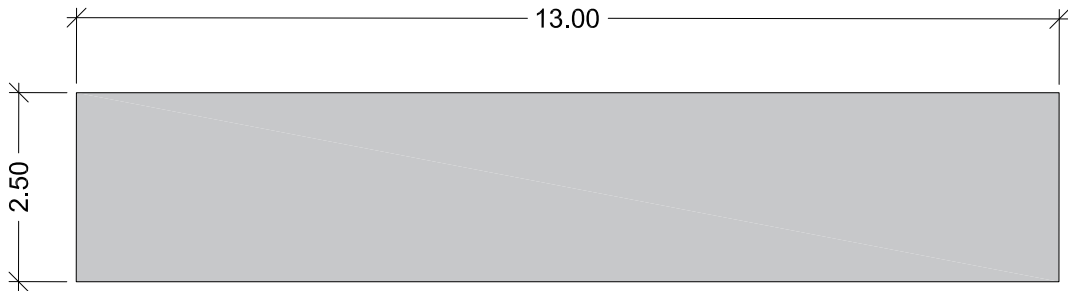
FRONT ELEVATION



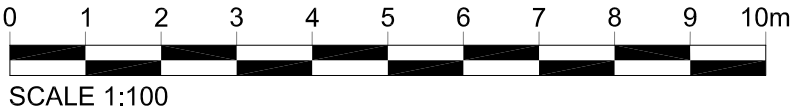
REAR ELEVATION



PLAN VIEW



ROOF VIEW



This drawing is the copyright of STATKRAFT UK Limited and must not be reproduced in whole or in part or used in any manner without their written permission.
All dimensions are to be confirmed on site prior to commencement of work. Scale for planning purposes only.

Revisions:

Revision	Date	Revision Notes	Drawn	Inspected
01	31.10.24	First Issue	OB	JM
02	17.04.25	Plan View Added, Text Change in Titleblock	RR	AR

LEGEND:



Western Bess Array

X = 474765.6387
Y = 226774.3797

+

X = 474763.4021
Y = 226772.9165



Eastern Bess Array

X = 474629.8233
Y = 226755.0329

+

X = 474630.8121
Y = 226752.7857

Project:

East Claydon BESS Site

Consultant:



Statkraft UK Ltd,
19th Floor, 22 Bishopsgate
London, EC2N 4BG
Tel: +44 (0) 20 7549 1000

Drawn by:



CADmando
2D , 3D CAD & BIM SERVICES

CADmando Design & Draughting Solutions Ltd
Unit B2, The Courtyard, Severn Drive, Tewkesbury Business
Park, GL20 9SD

Tel: +44 (0) 1684 850919
Mob: +44 (0) 7814436910

Status:

PLANNING

Drawing Title:

**Standard Details:
Underground Water Tank**

Drawn: OB	Checked: JM	First Issued: 31.10.2024
--------------	----------------	-----------------------------

Project Code: STA008-	Drawing Number: SD-18
---------------------------------	---------------------------------

Sheet Size: A3	Scale: 1:100	Revision: 02
--------------------------	------------------------	------------------------