

## Figure I1 - I8

Study Area used in archaeological assessment

Non-designated Heritage Assets over the Proposed Layout

Non-designated Heritage Assets within the Study Area

Possible Ridge and Furrow Cultivation over Satellite Imagery and LiDAR data

Possible Ridge and Furrow Cultivation over the Proposed Layout

Former 19th century Field System and Trackway over the Proposed Layout

Geophysical anomalies over the Proposed Layout

Suggested area for further mitigation measures





**Headland Archaeology North West**

RSK Fourways House  
57 Hilton St  
Manchester M1 2EJ  
t 0161 236 2757  
www.headlandarchaeology.com

**Key**

- East Claydon Greener Grid Park Site
- East Claydon Greener Grid Park 1km Study Area

Contains Ordnance Survey data © Crown copyright and database right (2025).

1:12,500 @ A3



0 250 500 m





227000

226000

474000

475000

MBC46501

MBC46503

203400000

APPLICATION  
SITE BOUNDARY

203400000

578800000



**Headland Archaeology North West**  
RSK Fourways House  
57 Hilton St  
Manchester M1 2EJ  
t 0161 236 2757  
www.headlandarchaeology.com

Key

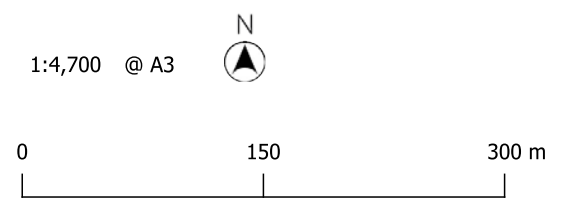
- East Claydon Greener Grid Park Site
- Archaeological Notification Area (polygon)
- Non-designated Heritage Asset (line)
- Non-designated Heritage Asset (point)

LAND WITHIN APPLICANT'S CONTROL	ACCESS ROAD
MAIN ACCESS ROAD	TEMPORARY ACCESS ROAD
RAILWAY FENCE	LIVESTOCK FENCE
NOISE ATTENUATION FENCE	PROPOSED UNDERGROUND CABLE ROUTE TOPIC
EXISTING UNDERGROUND TENDRY CABLE	EXISTING ABOVE GROUND LINE AND 20M BUFFER (OTHER SIDE)
EXISTING UNDER GROUND LINE AND 10M BUFFER (OTHER SIDE)	ANTICIPATED ROUTE OF ICE WATERCOURSE
EXISTING DITCH	ROAD

SITE INFRASTRUCTURE (L x W x H):	
MANAGER SECURITY GATE(S)	STORES
PROFESSIONAL EMERGENCY ACCESS GATE	WELFARE AND OFFICE
PERSONNEL GATE	BATTERY BLOCK
UNDERGROUND WATER TANK	OPERATIONS COMPOUND
AUX TRANSFORMER	SECONDARY SUBSTATION
HV VARD (BANK)	CONTROL CONTAINER
PROPOSED SUEB BASH	MAIN TRANSFORMER
PROPOSED SWALE	ENERGY MANAGEMENT BUILDING
THRESHOLD VETATION	SWITCHGEAR ROOM
LV TRANSFORMER	CONTROL & METERING ROOM
LIGHTING & CCTV COLUMN	EMERGENCY DIESEL GENERATOR
AIR CORE REACTOR	COMMS & LV HOUSE
GENERATOR CIRCUIT BREAKER	PERSON CRUSHED STONE AUGER GATE
	COOLER

© Buckinghamshire HER 2024. Contains mapping provided by the client © Crown copyright and database right (2025).

The Buckinghamshire HER GIS Data contained in this material was obtained on 28/05/24 (reference number 1527).














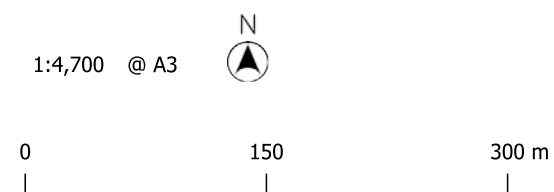
**Headland Archaeology North West**

RSK Fourways House  
57 Hilton St  
Manchester M1 2EJ  
t 0161 236 2757  
[www.headlandarchaeology.com](http://www.headlandarchaeology.com)

**Key**

-  East Claydon Greener Grid Park Site
-  HA001: Possible ridge and furrow cultivation (polygon)
-  Possible ridge and furrow direction (line)

Contains Environment Agency LiDAR and Bing Satellite data © Crown copyright and database right (2025).





227000

226000

474000

475000



### Headland Archaeology North West

RSK Fourways House  
57 Hilton St  
Manchester M1 2EJ  
t 0161 236 2757  
www.headlandarchaeology.com

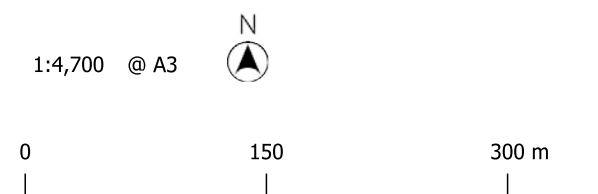
#### Key

- East Claydon Greener Grid Park Site
- HA001: Possible ridge and furrow cultivation (polygon)
- Possible ridge and furrow direction (line)

LAND WITHIN APPLICANT'S CONTROL	
ACCESS ROAD	
MAIN ACCESS ROAD	
TEMPORARY ACCESS ROAD	
RAILROAD FENCE	
LIVESTOCK FENCE	
NOISE ATTENUATION FENCE	
PROPOSED UNDERGROUND CABLE	
ROUTE TO POOL	
EXISTING UNDERGROUND 10KV CABLE	
EXISTING 10KV OH LINE AND 25M BUFFER (EITHER SIDE)	
EXISTING 10KV OH LINE AND 10M BUFFER (BOTH SIDES)	
ANTICIPATED ROUTE OF NEW WATERCOURSE	
EXISTING DITCH	

SITE INFRASTRUCTURE (L x W x H)	
SECURITY GATES	STORES
PERIMETER EMERGENCY ACCESS GATE	WELFARE AND OFFICE
PERSONNEL GATE	BATTERY BLOCK
UNDERGROUND WATER TANK	OPERATIONS COMPOUND
AXIS TRANSFORMER	SECONDARY SUBSTATION
IN-YARD BARR	CONTROL CONTAINER
PROPOSED SUBSTATION	MAIN TRANSFORMER
PROPOSED SHALE	ENERGY MANAGEMENT BUILDING
THRESHOLD GATE	SWITCHGEAR ROOM
LV TRANSFORMER	CONTROL & METERING ROOM
LIGHTING & CCTV COLUMNS	EMERGENCY DIESEL GENERATOR
AIR CORE REACTOR	COMMS & LV INCH
GENERATOR CIRCUIT BREAKER	PONDS CRUSHED STONE AGGREGATE
	COOLER

© Buckinghamshire HER 2024. Contains mapping provided by the client © Crown copyright and database right (2025).



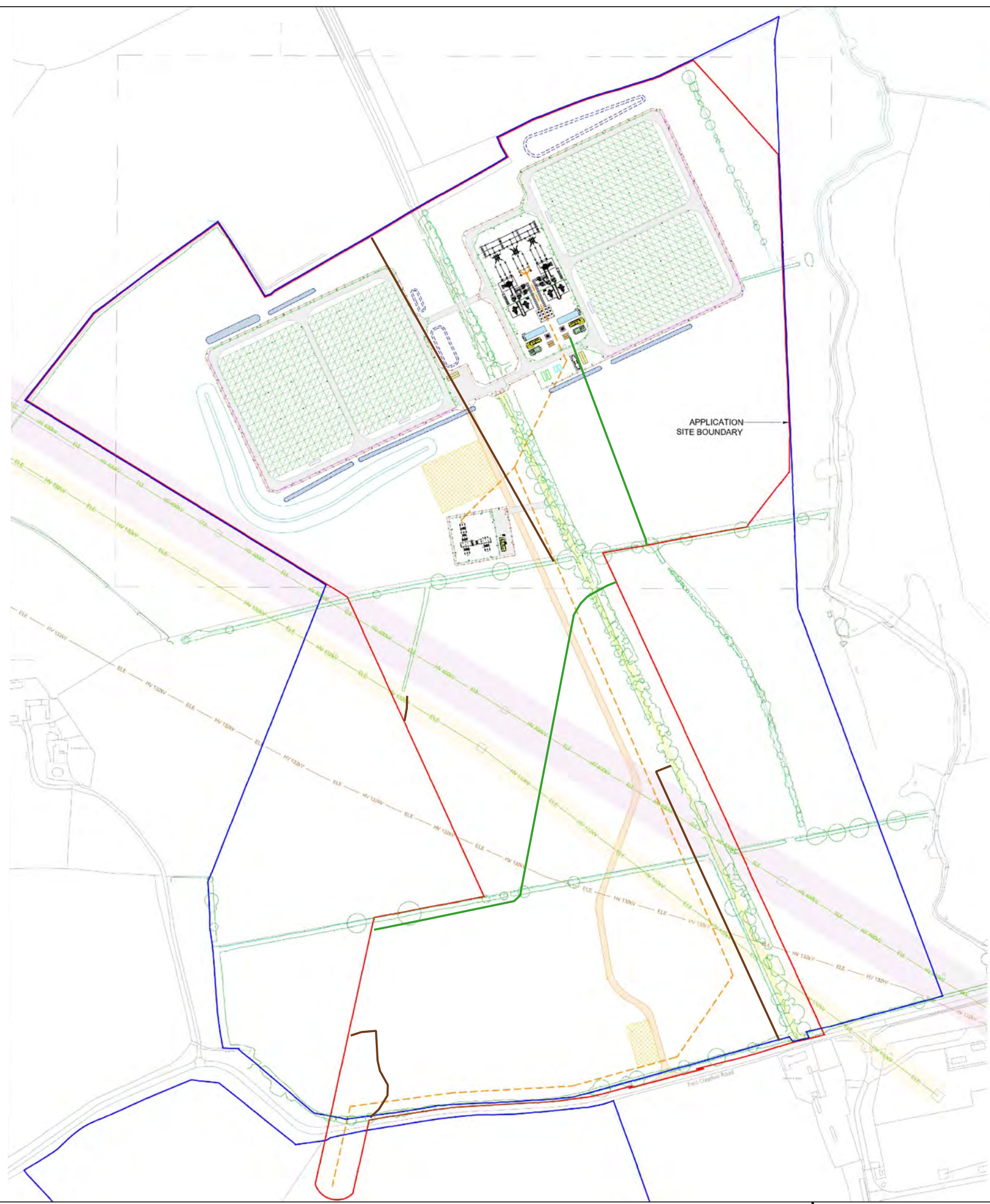


227000

226000

474000

475000



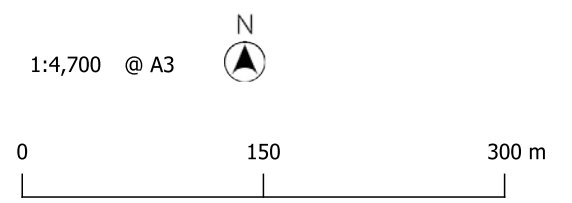
**Headland Archaeology North West**  
RSK Fourways House  
57 Hilton St  
Manchester M1 2EJ  
t 0161 236 2757  
www.headlandarchaeology.com

- Key
- East Claydon Greener Grid Park Site
  - HA002: Former 19th century field system
  - HA003: Former 19th century trackway

LAND WITHIN APPLICANT'S CONTROL	ACCESS ROAD
SECURITY GATE	SALE ACCESS ROAD
TEMPORARY ACCESS ROAD	RAILWAY FENCE
LIVESTOCK FENCE	NOISE ATTENUATION FENCE
PROPOSED UNDERGROUND CABLE ROUTE TO POC	EXISTING UNDERGROUND 10KV CABLE
EXISTING ABOVE GROUND 10KV CABLE	EXISTING 132KV OH LINE AND 132KV BUFFER (OTHER SIDE)
EXISTING 132KV OH LINE AND 132KV BUFFER (THIS SIDE)	ANTICIPATED ROUTE OF 132KV WATERCOURSE
EXISTING DITCH	BLIND

SECURITY GATE	STORES
PROPELSTRAN EMERGENCY ACCESS GATE	WELFARE AND OFFICE
PERSONNEL GATE	BATTERY BLOCK
UNDERGROUND WATER TANK	OPERATIONS COMPOUND
AUX TRANSFORMER	SECONDARY SUBSTATION
HV VARIOUS	CONTROL CONTAINER
PROPOSED SLEDS BASIN	MAIN TRANSFORMER
PROPOSED SNALE	ENERGY MANAGEMENT BUILDING
TRUSS VEGETATION	SWITCHGEAR ROOM
LV TRANSFORMER	CONTROL & METERING ROOM
LIGHTING & CCTV COLUMN	EMERGENCY DIESEL GENERATOR
AIR CORE REACTOR	COOLING & LV HOUSE
GENERATOR CIRCUIT BREAKER	POROUS CRUSHED STONE AGGREGATE
	COOLER

© Buckinghamshire HER 2024. Contains mapping provided by the client © Crown copyright and database right (2025).



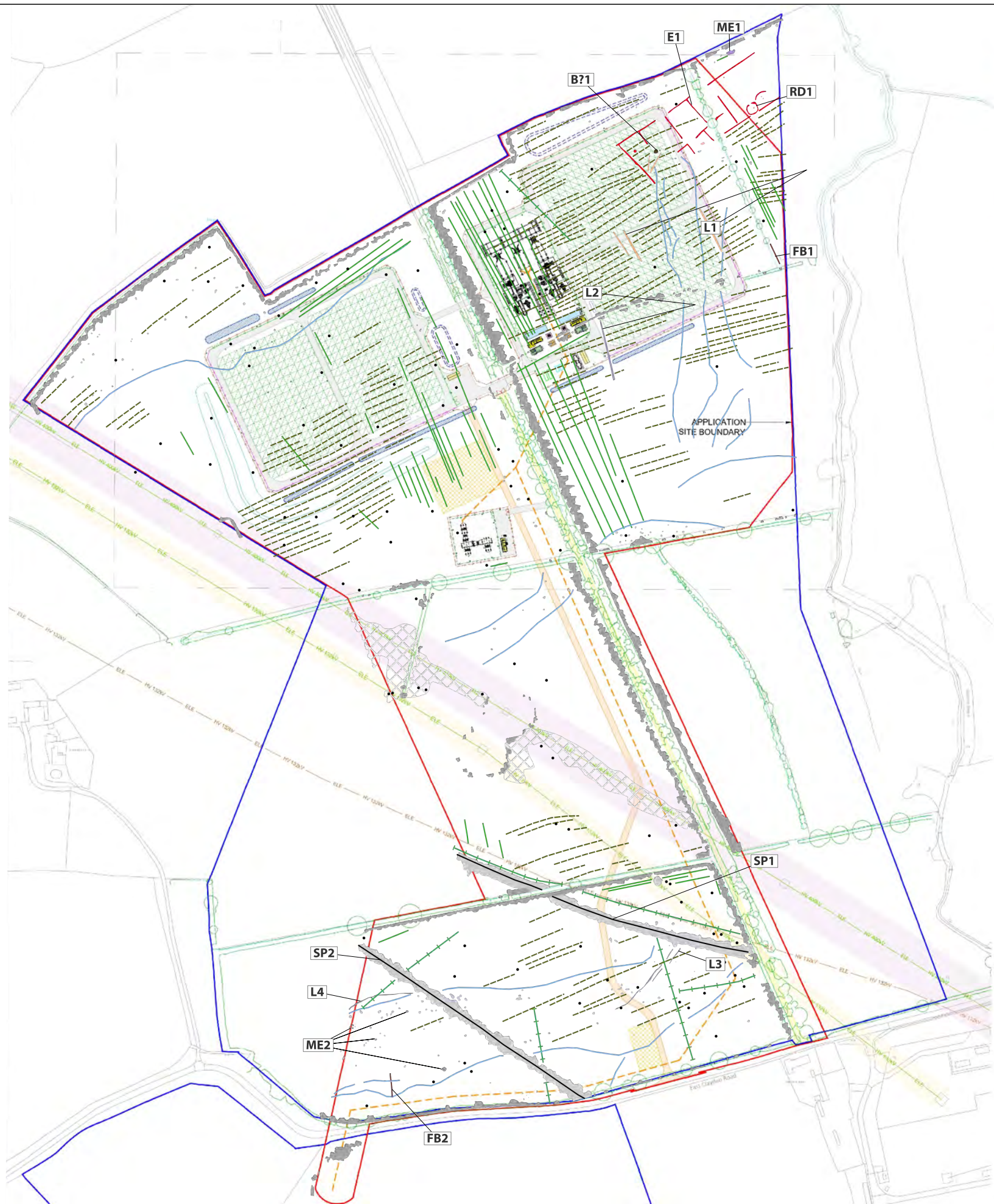


227000

226000

474000

475000



### Headland Archaeology North West

RSK Fourways House  
57 Hilton St  
Manchester M1 2EJ  
t 0161 236 2757  
www.headlandarchaeology.com

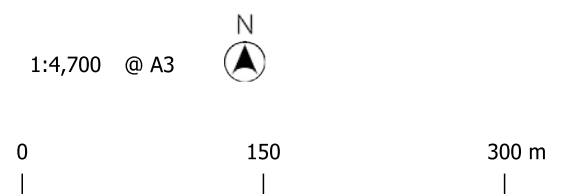
#### Key

  East Claydon BESS Site Boundary

	LAND WITHIN APPLICANT'S CONTROL		LAND WITHIN APPLICANT'S CONTROL
	ACCESS ROAD		ACCESS ROAD
	MAIN ACCESS ROAD		MAIN ACCESS ROAD
	TEMPORARY ACCESS ROAD		TEMPORARY ACCESS ROAD
	BALISOL FENCE		BALISOL FENCE
	LIVESTOCK FENCE		LIVESTOCK FENCE
	NOISE ATTENUATION FENCE		NOISE ATTENUATION FENCE
	PROPOSED UNDERGROUND CABLE ROUTE TO POC		PROPOSED UNDERGROUND CABLE ROUTE TO POC
	EXISTING UNDERGROUND 10KV CABLE		EXISTING UNDERGROUND 10KV CABLE
	EXISTING 30KV ON LINE AND 25M BUFFER (EITHER SIDE)		EXISTING 30KV ON LINE AND 25M BUFFER (EITHER SIDE)
	EXISTING 132V ON LINE AND 10M BUFFER (EITHER SIDE)		EXISTING 132V ON LINE AND 10M BUFFER (EITHER SIDE)
	ANTICIPATED ROUTE OF DB WATERCOURSE		ANTICIPATED ROUTE OF DB WATERCOURSE
	EXISTING DITCH		EXISTING DITCH
	BLIND		BLIND

SITE INFRASTRUCTURE (L x W x H)		STORES	
	SECURITY GATE(S)		STORES
	PEDESTRIAN EMERGENCY ACCESS GATE		WELFARE AND OFFICE
	PERSONNEL GATE		BATTERY BLOCK
	UNDERGROUND WATER TANK		OPERATIONS COMPOUND
	AUX TRANSFORMER		SECONDARY SUBSTATION
	IN YARD (IBMS)		CONTROL CONTAINER
	PROPOSED SUB-BASIN		MAIN TRANSFORMER
	PROPOSED SHALE		ENERGY MANAGEMENT BUILDING
	TREES/VEGETATION		SWITCHGEAR ROOM
	LV TRANSFORMER		CONTROL & METERING ROOM
	LIGHTING & CCTV COLUMN		EMERGENCY DIESEL GENERATOR
	AIR CORE REACTOR		COMMS & LV HOUSE
	GENERATOR CIRCUIT BREAKER		PORKINS CRUSHED STONE AGGREGATE GATE
			COOLER

Contains mapping provided by the client © Crown copyright and database right (2025).



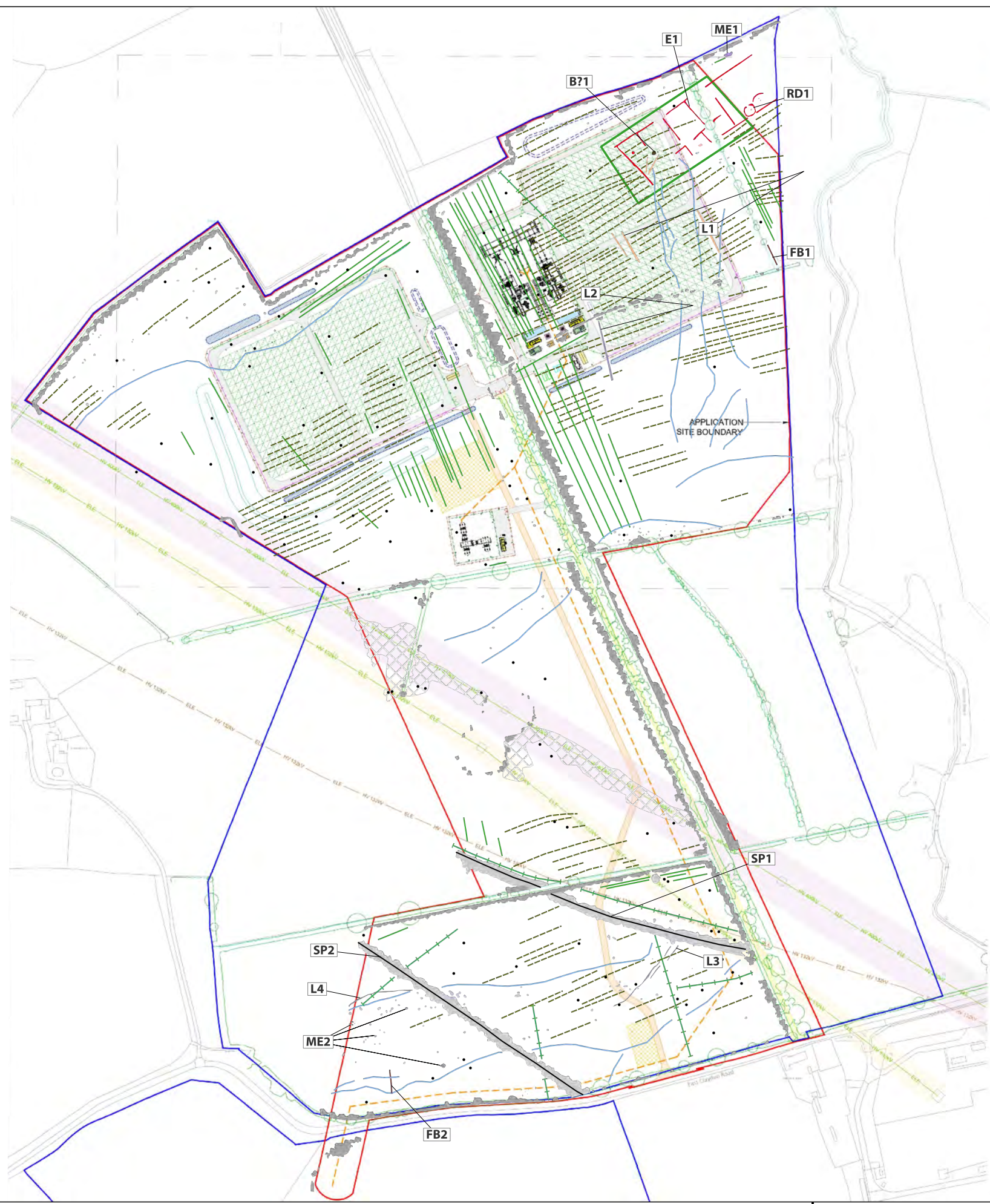


227000

226000

474000

475000



### Headland Archaeology North West

RSK Fourways House  
57 Hilton St  
Manchester M1 2EJ  
t 0161 236 2757  
www.headlandarchaeology.com

#### Key

- East Claydon BESS Site Boundary
- Suggested area for further mitigation measures

LAND WITHIN APPLICANT'S CONTROL	ACCESS ROAD
MARK ACCESS ROAD	TEMPORARY ACCESS ROAD
RAILWAY FENCE	LIVESTOCK FENCE
MOUSE ATTENUATION FENCE	PROPOSED UNDERGROUND CABLE ROUTE TO TOP
EXISTING UNDERGROUND 10KV CABLE	EXISTING 10KV OH LINE AND 20M BUFFER (EITHER SIDE)
EXISTING 10KV OH LINE AND 12M BUFFER (EITHER SIDE)	ANTICIPATED ROUTE OF 10KV WATERCOURSE
EXISTING DITCH	BLIND

SITE INFRASTRUCTURE (L x W x H):	
SECURITY GATE(S)	STORES
PEDESTRIAN EMERGENCY ACCESS GATE	WELFARE AND OFFICE
PERSONNEL GATE	BATTERY BLOCK
UNDERGROUND WATER TANK	OPERATIONS COMPOUND
AUX TRANSFORMER	SECONDARY SUBSTATION
IN YARD (M&B)	CONTROL CONTAINER
PROPOSED SUDS BASIN	MAIN TRANSFORMER
PROPOSED SWALE	ENERGY MANAGEMENT BUILDING
THREESIDE VEGETATION	SWITCHGEAR ROOM
LV TRANSFORMER	CONTROL & METTING ROOM
LIGHTING & CCTV COLUMN	EMERGENCY DIESEL GENERATOR
AIR CORE REACTOR	COMMS & LV HOUSE
GENERATOR CIRCUIT BREAKER	POROUS CRUSHED STONE AGGREGATE
	COOLER

Contains mapping provided by the client © Crown copyright and database right (2025).

