

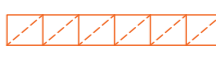




















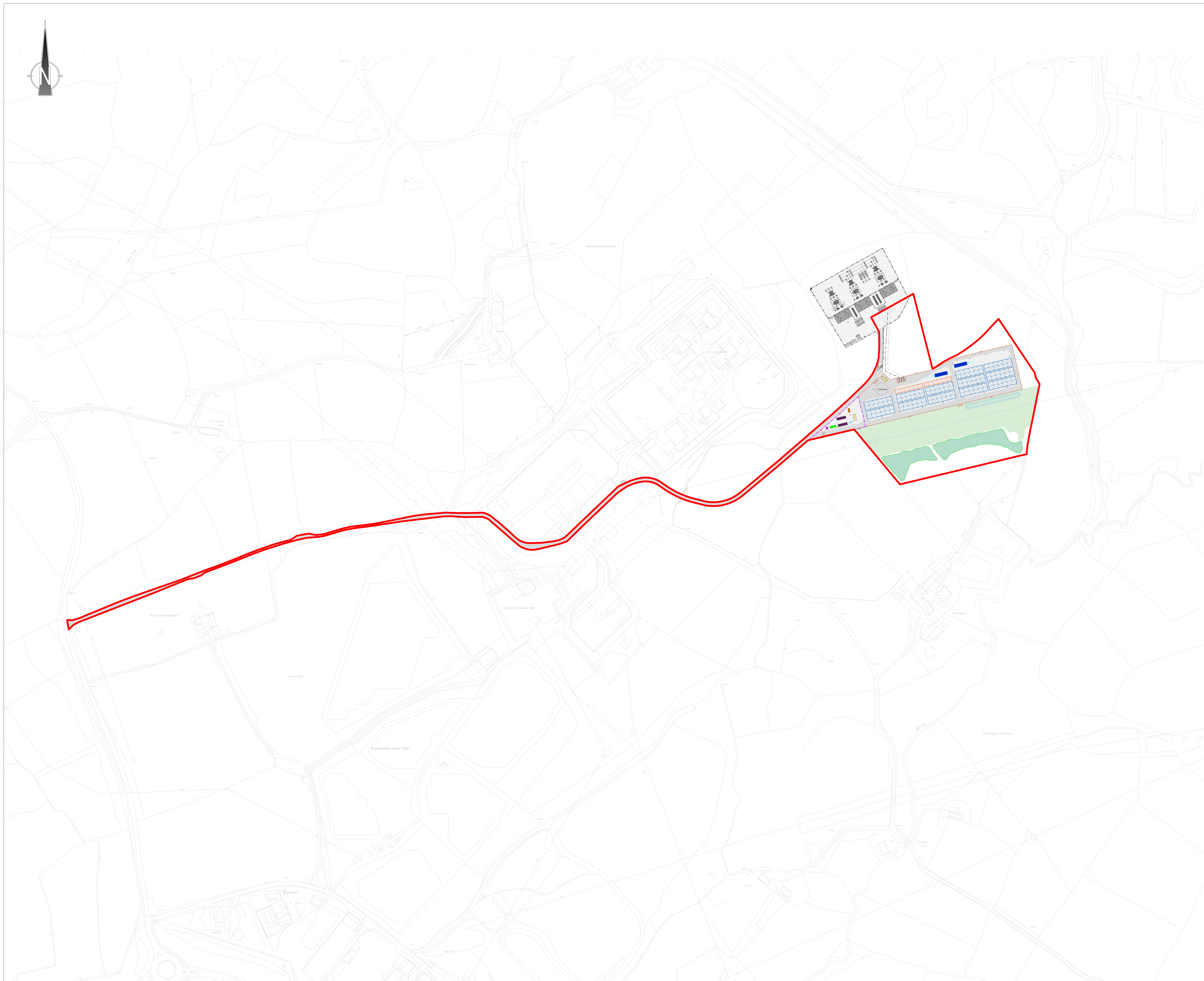


LEGEND (L x W x H m):

-  APPLICATION SITE BOUNDARY (5.27 ha)
-  BATTERY BLOCK (44.0 x 12.4 x 3.8)
-  BATTERY HALF BLOCK (44.0 x 6.2 x 3.8)
-  CONTROL CONTAINERS (12.20 x 2.5 x 2.6)
-  AUXILARY KIT (3.9 x 1.4 x 2.5)
-  OPERATIONS ROOM (14.1 x 3.7 x 5.55)
-  STORES (6.0 x 2.4 x 2.6)
-  WELFARE & OFFICE (9.75 x 3.05 x 2.75)
-  AUX TRANSFORMER (3.3 x 2.4 x 2.5)
-  DIESEL GENERATOR (6.2 x 3.1 x 3.5)
-  ABOVE GROUND WATER TANKS (10.0 X 4 X 3)
-  PROPOSED OPERATIONAL ACCESS
-  INDICATIVE TREE & WOODLAND MIX
-  INDICATIVE WILDFLOWER MIX
-  AIR-CORED REACTORS (1.5 diameter)
-  PERIMETER FENCE (3.4 H)
-  SECURITY GATES (6.73 W x 3.4 H)
-  PEDESTRIAN ACCESS GATES (3.0 W x 3.4 H)
-  SUDs BASIN
-  CABLE ROUTE & 4m BUFFER ZONE EITHER SIDE
-  CONSTRUCTION COMPOUND
-  LIGHTING COLUMNS (6.0 H)
-  GREENER GRID PARK (SYNC COMPS)  
PLANNING PERMISSION ref. 2023/0889/FUL



### Proposed Site Layout - Parameters with Greener Grid park for context

Project Name: Swansea BESS

Scale: 1:2000	Page size: A0	Revision no. 06
Drawn by: RC	Check by: MG	Date: 29/01/2025

