

LEGEND (L x W x H m):

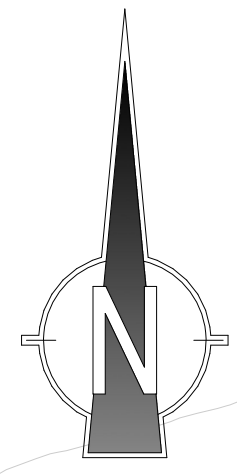
- APPLICATION SITE BOUNDARY (6.4 ha)
- BATTERIES CONTAINERS (29.3 x 2.15 x 2.6)
- INVERTER SKID (8.95 x 2.05 x 3.75)
- CONTROL CONTAINERS (12.20 x 2.5 x 2.6)
- AUXILIARY KIT (3.9 x 1.4 x 2.5)
- OPERATIONS ROOM (14.1 x 3.7 x 5.55)
- STORES (6.0 x 2.4 x 2.6)
- WELFARE & OFFICE (9.75 x 3.05 x 2.75)
- AUX TRANSFORMER (3.3 x 2.4 x 2.5)
- DIESEL GENERATOR (6.2 x 3.1 x 3.5)
- ABOVE GROUND WATER TANKS (10.0 X 4 X 3)
- PROPOSED OPERATIONAL ACCESS
- INDICATIVE TREE & WOODLAND MIX
- INDICATIVE WILDFLOWER MIX
- AIR-CORED REACTORS (1.5 diameter)
- PERIMETER FENCE (3.4 H)
- SECURITY GATES (6.73 W x 3.4 H)
- PEDESTRIAN ACCESS GATES (3.0 W x 3.4 H)
- SUDs BASIN
- CABLE ROUTE & 4m BUFFER ZONE EITHER SIDE
- CONSTRUCTION COMPOUND
- LIGHTING COLUMNS (6.0 H)

Proposed Site Layout

Project Name: Swansea BESS

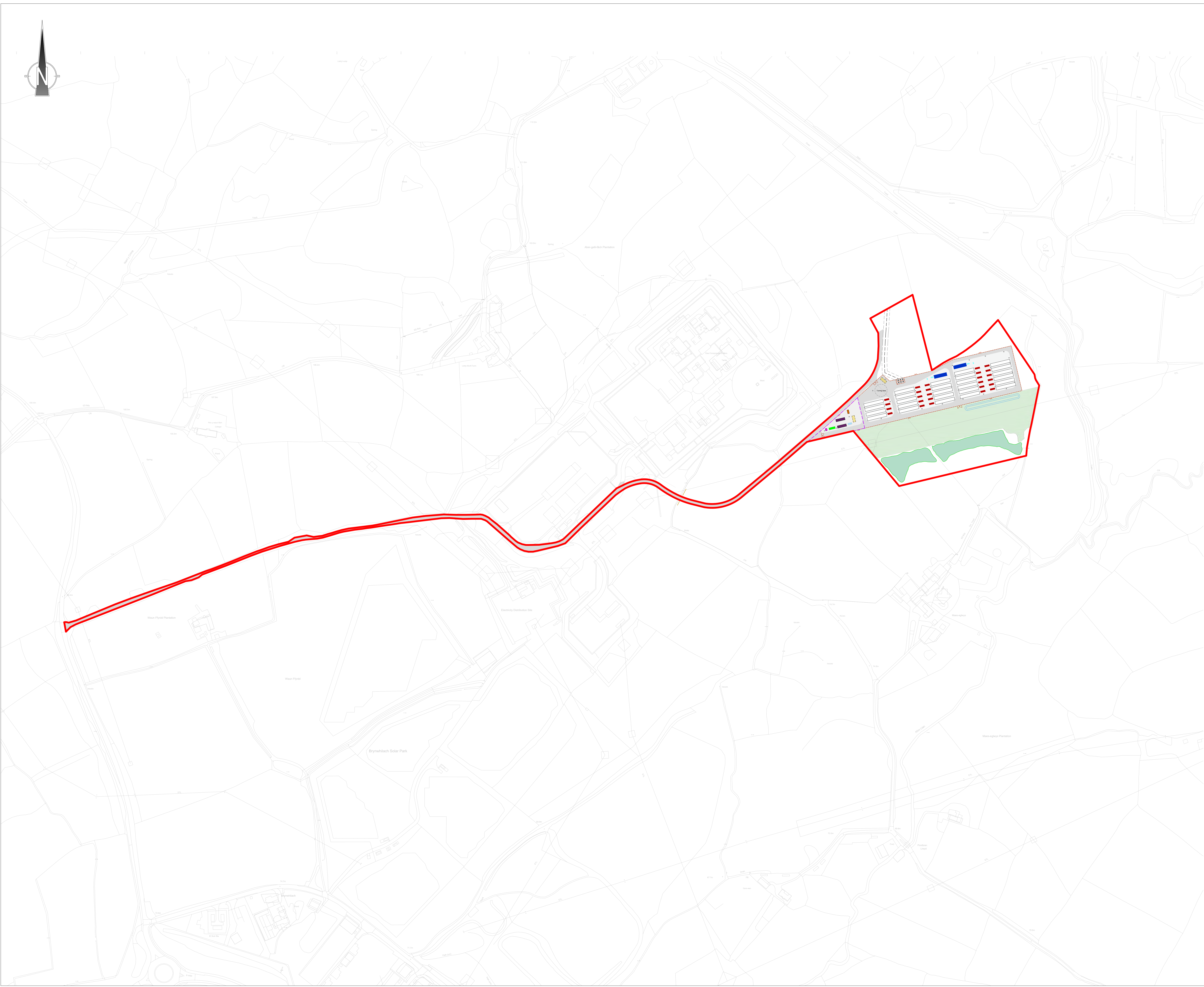
Scale: 1:500	Page size: A0	Revision no. 06
Drawn by: RC	Check by: MG	Date: 29/01/2025





LEGEND (L x W x H m):

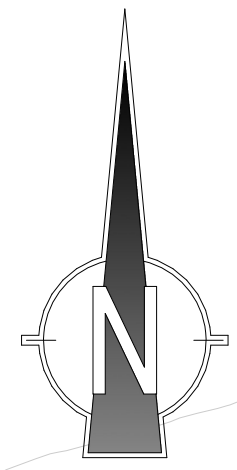
- APPLICATION SITE BOUNDARY (6.4 ha)
- BATTERIES CONTAINERS (29.3 x 2.15 x 2.6)
- INVERTER SKID (8.95 x 2.05 x 3.75)
- CONTROL CONTAINERS (12.20 x 2.5 x 2.6)
- AUXILIARY KIT (3.9 x 1.4 x 2.5)
- OPERATIONS ROOM (14.1 x 3.7 x 5.55)
- STORES (6.0 x 2.4 x 2.6)
- WELFARE & OFFICE (9.75 x 3.05 x 2.75)
- AUX TRANSFORMER (3.3 x 2.4 x 2.5)
- DIESEL GENERATOR (6.2 x 3.1 x 3.5)
- ABOVE GROUND WATER TANKS (10.0 X 4 X 3)
- PROPOSED OPERATIONAL ACCESS
- INDICATIVE TREE & WOODLAND MIX
- INDICATIVE WILDFLOWER MIX
- AIR-CORED REACTORS (1.5 diameter)
- PERIMETER FENCE (3.4 H)
- SECURITY GATES (6.73 W x 3.4 H)
- PEDESTRIAN ACCESS GATES (3.0 W x 3.4 H)
- SUDs BASIN
- CABLE ROUTE & 4m BUFFER ZONE EITHER SIDE
- CONSTRUCTION COMPOUND
- LIGHTING COLUMNS (6.0 H)



Proposed Site Layout

Project Name: Swansea BESS

Scale: 1:2000	Page size: A0	Revision no. 06
Drawn by: RC	Check by: MG	Date: 29/01/2025



LEGEND (L x W x H m):


- APPLICATION SITE BOUNDARY (6.4 ha)
 - BATTERIES CONTAINERS (29.3 x 2.15 x 2.6)
 - INVERTER SKID (8.95 x 2.05 x 3.75)
 - CONTROL CONTAINERS (12.20 x 2.5 x 2.6)
 - AUXILIARY KIT (3.9 x 1.4 x 2.5)
 - OPERATIONS ROOM (14.1 x 3.7 x 5.55)
 - STORES (6.0 x 2.4 x 2.6)
 - WELFARE & OFFICE (9.75 x 3.05 x 2.75)
 - AUX TRANSFORMER (3.3 x 2.4 x 2.5)
 - DIESEL GENERATOR (6.2 x 3.1 x 3.5)
 - ABOVE GROUND WATER TANKS (10.0 X 4 X 3)
 - PROPOSED OPERATIONAL ACCESS
 - INDICATIVE TREE & WOODLAND MIX
 - INDICATIVE WILDFLOWER MIX
 - AIR-CORED REACTORS (1.5 diameter)
 - PERIMETER FENCE (3.4 H)
 - SECURITY GATES (6.73 W x 3.4 H)
 - PEDESTRIAN ACCESS GATES (3.0 W x 3.4 H)
 - SUDs BASIN
 - CABLE ROUTE & 4m BUFFER ZONE EITHER SIDE
 - CONSTRUCTION COMPOUND
 - LIGHTING COLUMNS (6.0 H)
- GREENER GRID PARK (SYNC COMPS)
PLANNING PERMISSION ref. 2023/0889/FUL





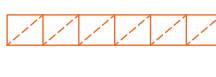



















Proposed Site Layout with consented Greener Grid Park for context

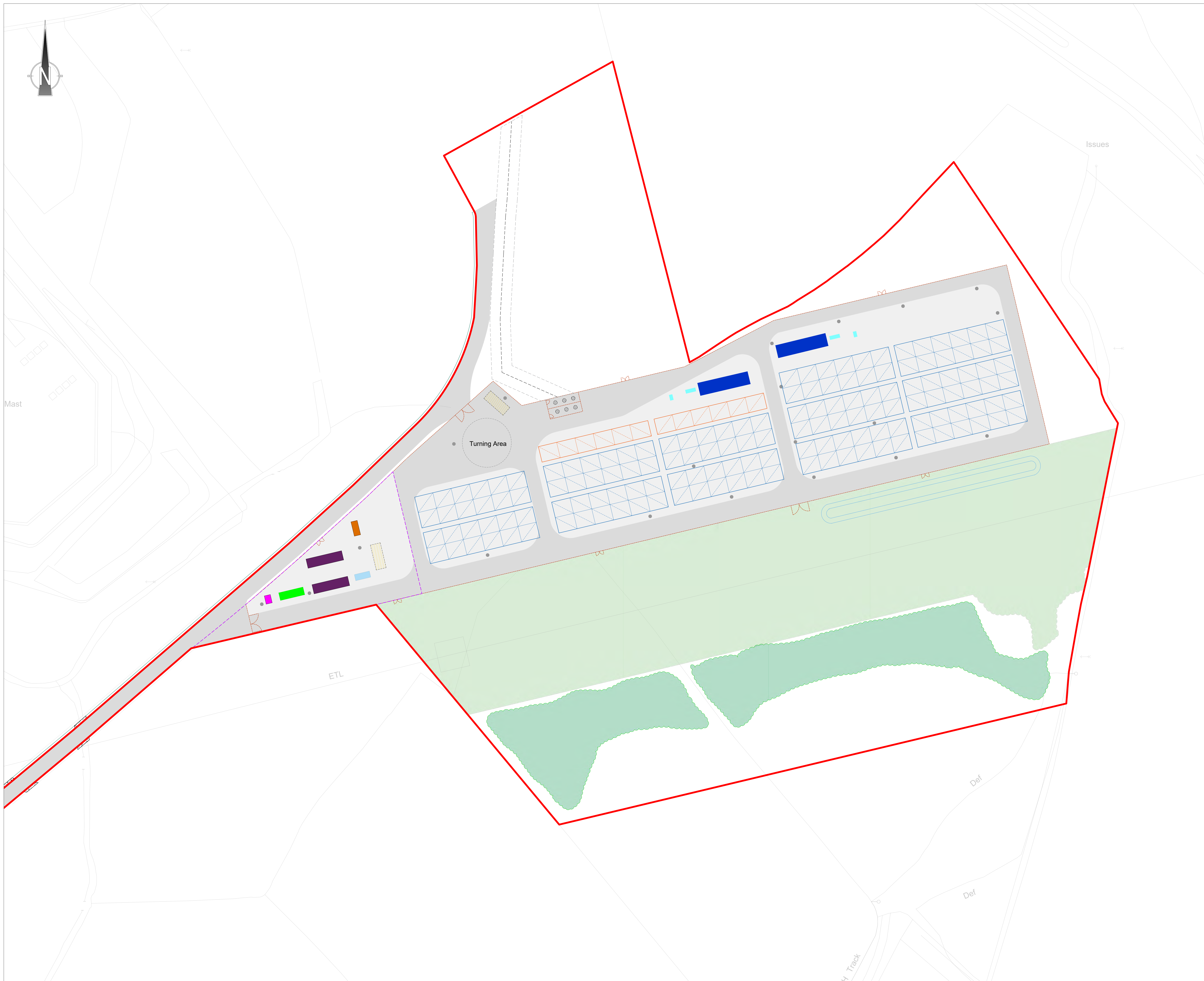
Project Name: Swansea BESS

Scale: 1:2000	Page size: A0	Revision no. 06
Drawn by: RC	Check by: MG	Date: 29/01/2025



LEGEND (L x W x H m):

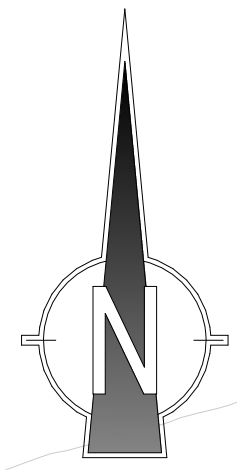
-  APPLICATION SITE BOUNDARY (5.27 ha)
-  BATTERY BLOCK (44.0 x 12.4 x 3.8)
-  BATTERY HALF BLOCK (44.0 x 6.2 x 3.8)
-  CONTROL CONTAINERS (12.20 x 2.5 x 2.6)
-  AUXILARY KIT (3.9 x 1.4 x 2.5)
-  OPERATIONS ROOM (14.1 x 3.7 x 5.55)
-  STORES (6.0 x 2.4 x 2.6)
-  WELFARE & OFFICE (9.75 x 3.05 x 2.75)
-  AUX TRANSFORMER (3.3 x 2.4 x 2.5)
-  DIESEL GENERATOR (6.2 x 3.1 x 3.5)
-  ABOVE GROUND WATER TANKS (10.0 X 4 X 3)
-  PROPOSED OPERATIONAL ACCESS
-  INDICATIVE TREE & WOODLAND MIX
-  INDICATIVE WILDFLOWER MIX
-  AIR-CORED REACTORS (1.5 diameter)
-  PERIMETER FENCE (3.4 H)
-  SECURITY GATES (6.73 W x 3.4 H)
-  PEDESTRIAN ACCESS GATES (3.0 W x 3.4 H)
-  SUDs BASIN
-  CABLE ROUTE & 4m BUFFER ZONE EITHER SIDE
-  CONSTRUCTION COMPOUND
-  LIGHTING COLUMNS (6.0 H)





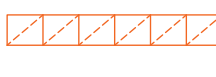



















Proposed Site Layout

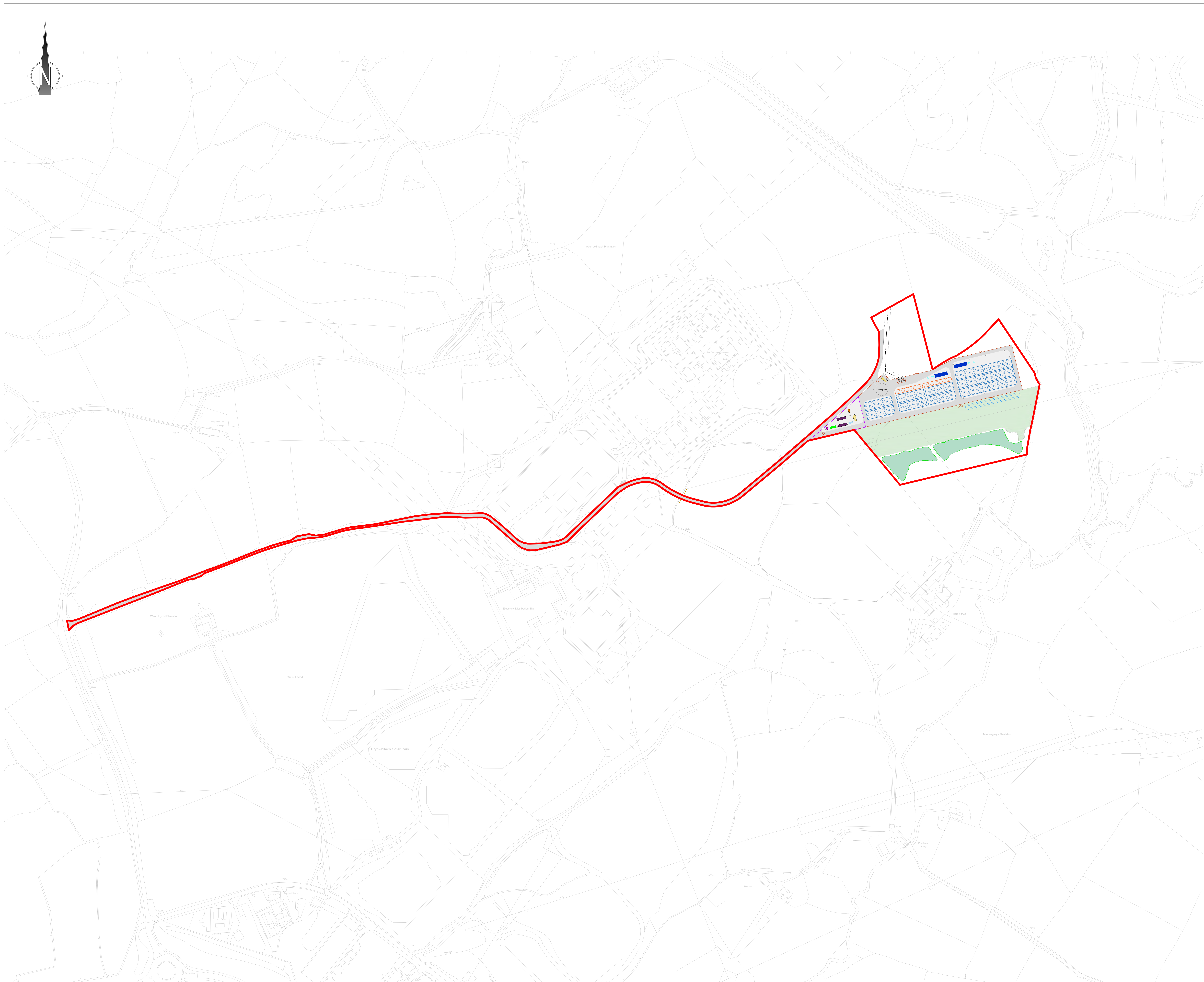
Project Name: Swansea BESS

Scale: 1:500	Page size: A0	Revision no. 06
Drawn by: RC	Check by: MG	Date: 10/02/2025



LEGEND (L x W x H m):

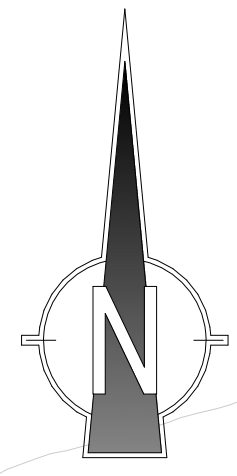
-  APPLICATION SITE BOUNDARY (5.27 ha)
-  BATTERY BLOCK (44.0 x 12.4 x 3.8)
-  BATTERY HALF BLOCK (44.0 x 6.2 x 3.8)
-  CONTROL CONTAINERS (12.20 x 2.5 x 2.6)
-  AUXILARY KIT (3.9 x 1.4 x 2.5)
-  OPERATIONS ROOM (14.1 x 3.7 x 5.55)
-  STORES (6.0 x 2.4 x 2.6)
-  WELFARE & OFFICE (9.75 x 3.05 x 2.75)
-  AUX TRANSFORMER (3.3 x 2.4 x 2.5)
-  DIESEL GENERATOR (6.2 x 3.1 x 3.5)
-  ABOVE GROUND WATER TANKS (10.0 X 4 X 3)
-  PROPOSED OPERATIONAL ACCESS
-  INDICATIVE TREE & WOODLAND MIX
-  INDICATIVE WILDFLOWER MIX
-  AIR-CORED REACTORS (1.5 diameter)
-  PERIMETER FENCE (3.4 H)
-  SECURITY GATES (6.73 W x 3.4 H)
-  PEDESTRIAN ACCESS GATES (3.0 W x 3.4 H)
-  SUDs BASIN
-  CABLE ROUTE & 4m BUFFER ZONE EITHER SIDE
-  CONSTRUCTION COMPOUND
-  LIGHTING COLUMNS (6.0 H)





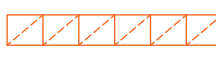




















Proposed Site Layout

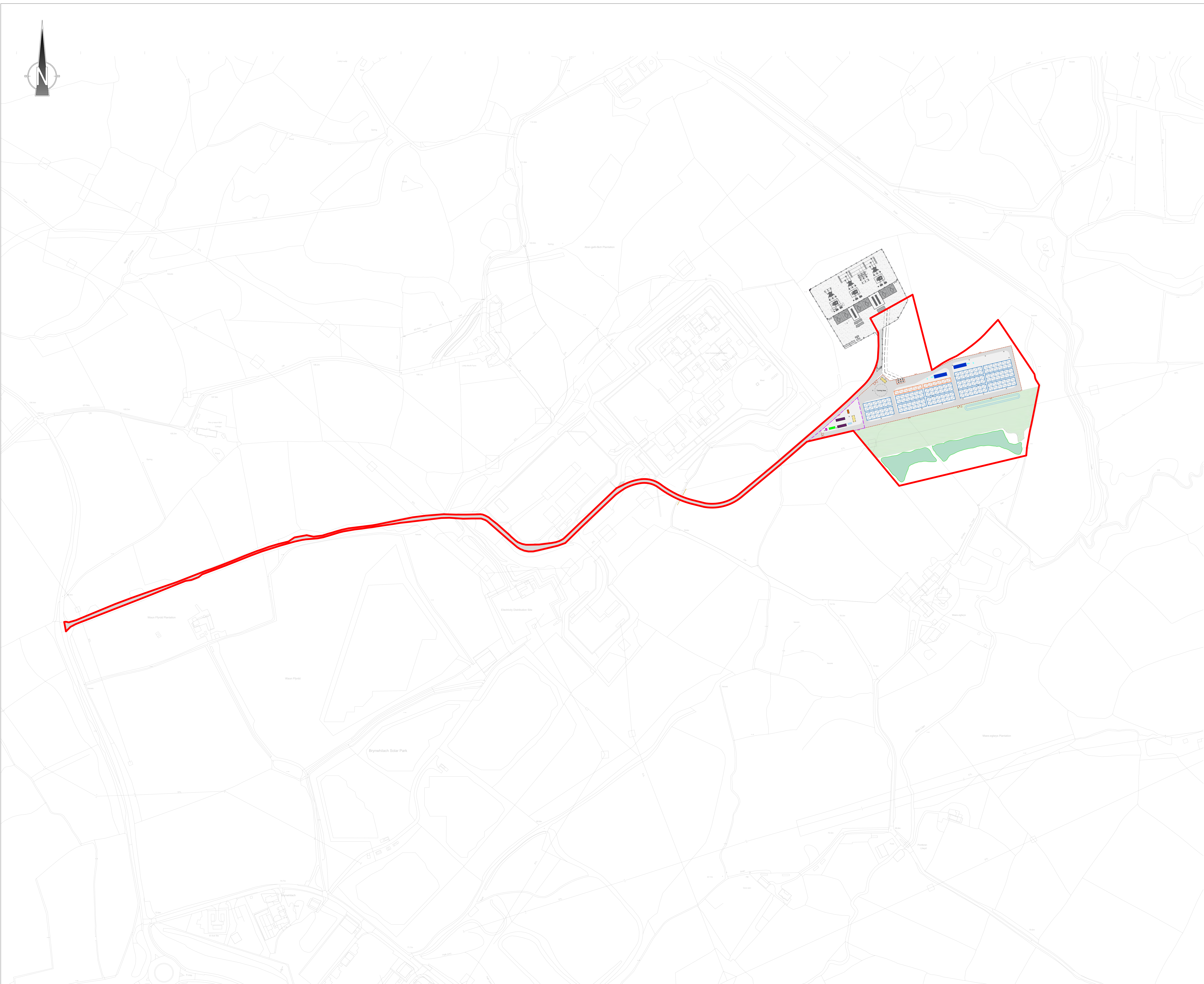
Project Name: Swansea BESS

Scale: 1:2000	Page size: A0	Revision no. 06
Drawn by: RC	Check by: MG	Date: 29/01/2025



LEGEND (L x W x H m):

-  APPLICATION SITE BOUNDARY (5.27 ha)
-  BATTERY BLOCK (44.0 x 12.4 x 3.8)
-  BATTERY HALF BLOCK (44.0 x 6.2 x 3.8)
-  CONTROL CONTAINERS (12.20 x 2.5 x 2.6)
-  AUXILARY KIT (3.9 x 1.4 x 2.5)
-  OPERATIONS ROOM (14.1 x 3.7 x 5.55)
-  STORES (6.0 x 2.4 x 2.6)
-  WELFARE & OFFICE (9.75 x 3.05 x 2.75)
-  AUX TRANSFORMER (3.3 x 2.4 x 2.5)
-  DIESEL GENERATOR (6.2 x 3.1 x 3.5)
-  ABOVE GROUND WATER TANKS (10.0 X 4 X 3)
-  PROPOSED OPERATIONAL ACCESS
-  INDICATIVE TREE & WOODLAND MIX
-  INDICATIVE WILDFLOWER MIX
-  AIR-CORED REACTORS (1.5 diameter)
-  PERIMETER FENCE (3.4 H)
-  SECURITY GATES (6.73 W x 3.4 H)
-  PEDESTRIAN ACCESS GATES (3.0 W x 3.4 H)
-  SUDs BASIN
-  CABLE ROUTE & 4m BUFFER ZONE EITHER SIDE
-  CONSTRUCTION COMPOUND
-  LIGHTING COLUMNS (6.0 H)
-  GREENER GRID PARK (SYNC COMPS)
PLANNING PERMISSION ref. 2023/0889/FUL



**Proposed Site Layout -
Parameters with Greener Grid
park for context**

Project Name: Swansea BESS

Scale: 1:2000	Page size: A0	Revision no. 06
Drawn by: RC	Check by: MG	Date: 29/01/2025