





































LEGEND (L x W x H in m)

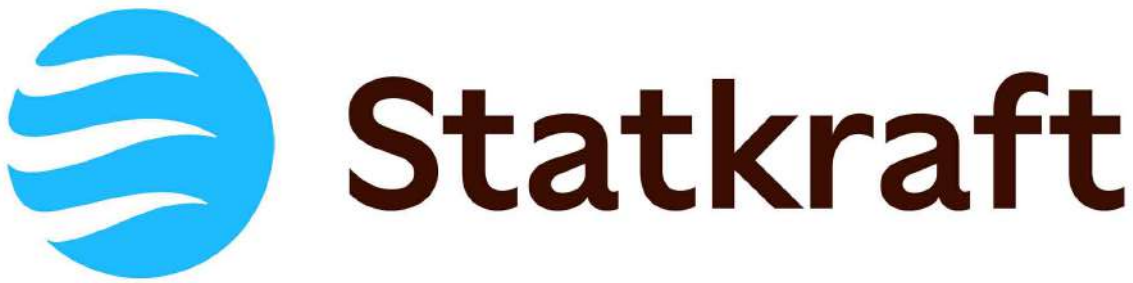
-  APPLICATION SITE BOUNDARY (6.35 ha)
-  LAND WITHIN THE CONTROL OF THE APPLICANT
-  BATTERY BLOCK (44.0 x 12.4 x 3.8)
-  BATTERY HALF BLOCK (44.0 x 6.2 x 3.8)
-  CONTROL CONTAINERS (12.20 x 2.5 x 2.6)
-  AUXILIARY KIT (3.9 x 1.4 x 2.5)
-  OPERATIONS ROOM (14.1 x 3.7 x 5.55)
-  STORES (6.0 x 2.4 x 2.6)
-  WELFARE & OFFICE (9.75 x 3.05 x 2.75)
-  AUX TRANSFORMER (3.3 x 2.4 x 2.5)
-  EMERGENCY DIESEL GENERATOR (6.2 x 3.1 x 3.5)
-  ABOVE GROUND WATER TANKS (10.0 X 4 X 3)
-  APPROVED ACCESS FOR APPLICATION REF. 2023/0889/FUL
-  CRUSHED AGGREGATE
-  PROPOSED TREE & WOODLAND MIX
-  PROPOSED WILDFLOWER MIX
-  EXISTING TREES and HEDGES
-  AIR-CORED REACTORS (1.5 diameter x 1.67 H)
-  PERIMETER FENCE (3.4 H)
-  SECURITY GATES (6.73 W x 3.4 H)
-  PEDESTRIAN ACCESS GATES (3.0 W x 3.4 H)
-  ACCESS GATE TO AIR-CORED REACTORS (1.5 W x 3.4 H)
-  SUDs BASIN
-  SWALE
-  CABLE ROUTE & 4m BUFFER ZONE EITHER SIDE
-  TEMPORARY CONSTRUCTION COMPOUND
-  LIGHTING & CCTV COLUMNS (6.0 H)
-  4m WIDE ACCESS CORRIDOR BETWEEN FIELDS PRESERVED FOR THE LANDOWNER
-  PROPOSED HEDGE/IN-FILL PLANTING

SWANSEA GREENER GRID PARK, PLANNING PERMISSION ref. 2023/0889/FUL

- | | |
|---|--|
|  | COMPOUND AREA |
|  | TREE & WOODLAND MIX |
|  | NATIVE MIXED HEDGROW |
|  | WILDFLOWER MIX |
|  | MEADOW FOR WETLANDS |
|  | ADDITIONAL WOODLAND PLANTING SUBJECT TO FUTURE s.73 APPLICATION OF THE SWANSEA GREENER GRID PARK |
|  | SUDs POND , SAB CONSENT APPLICATION REF. 2024/0015/SFA |

Notes:

© This drawing is copyright and may only be reproduced with the designer's permission.
Layout and template are not to be changed in any way.
All dimensions are in meters, unless specified otherwise.



Statkraft UK Ltd
19th Floor, 22 Bishopsgate, London, EC2N 4BG

+44 (0)20 7549 1000
www.statkraft.com

Project Name: Swansea Greener Grid Park
Extension

Drawing Title: Swansea GGP Masterplan

Drawing No: SWAB-DM-XX-00-DP-XX-05

Scale: 1:1000	Page size: A0	Revision no. 04
Drawn by: RC	Check by: ST, WKC	Date: 31/03/2025