

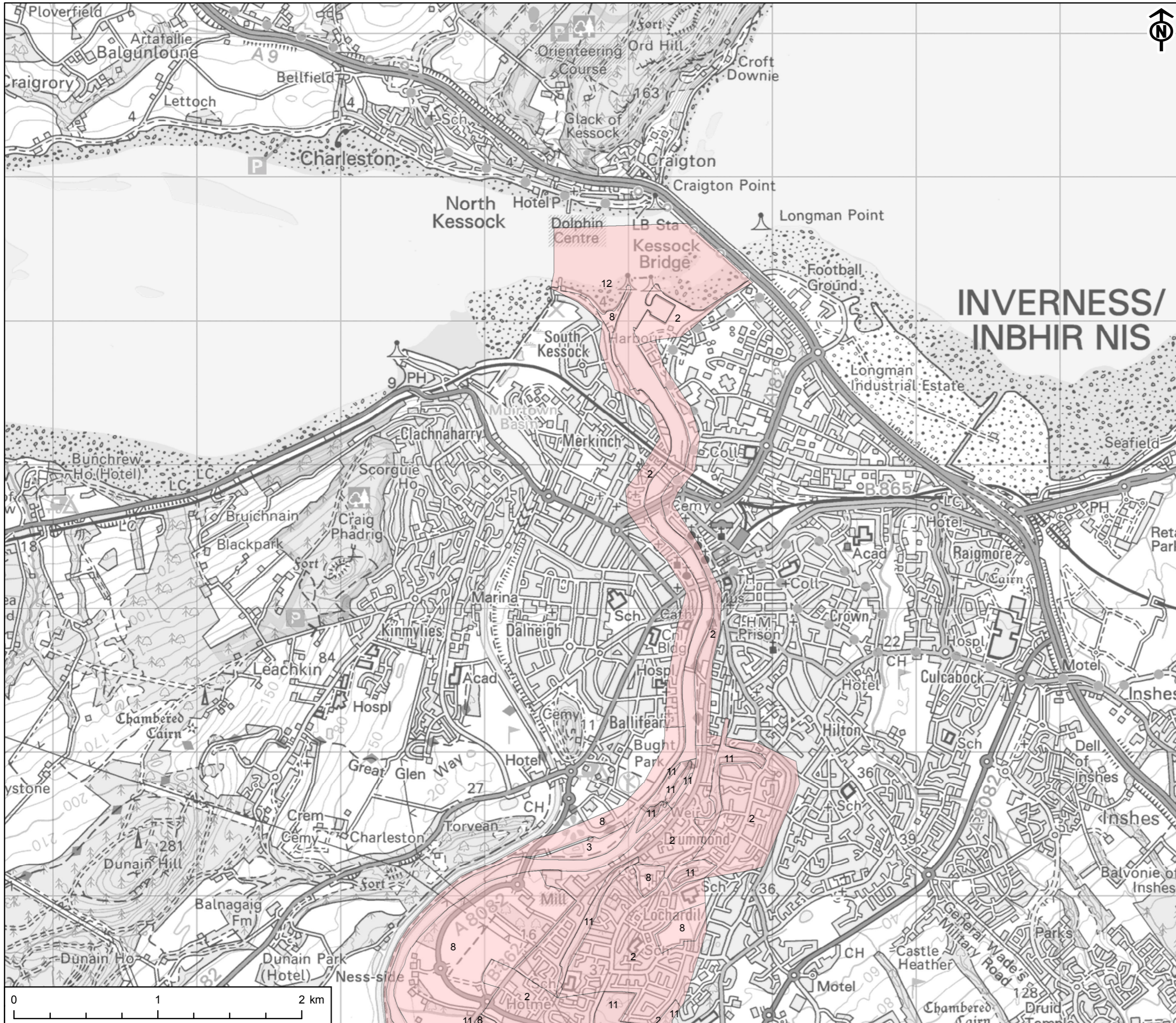


PROJECT
 RED JOHN PUMPED STORAGE HYDRO

CLIENT
 ILI (Highlands PSH) Ltd.

KEY

-  Embankment Toe
-  Land Type Roughness Zones



INVERNESS/ INBHIR NIS

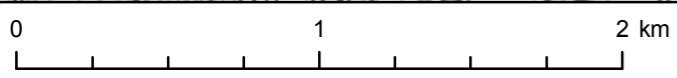
TITLE
 FIGURE 9.8
 LAND TYPE ROUGHNESS ZONES

REFERENCE
 RJ_181109_EIA_9.8_v1

SHEET NUMBER 1 of 1 DATE 09/11/18

Project Management Initials: CA Designer: LC Checked: SY Approved: CA

Scale @ A3 1:25,000



This drawing has been produced for the use of AECOM's client. It may not be used, modified or relied upon in this drawing without AECOM's express written consent. Do not scale this document. AECOM accepts no responsibility and denies any liability whatsoever, to any party that uses or relies upon this drawing without AECOM's express written consent.