

160000

180000

200000

220000

240000

260000









240000

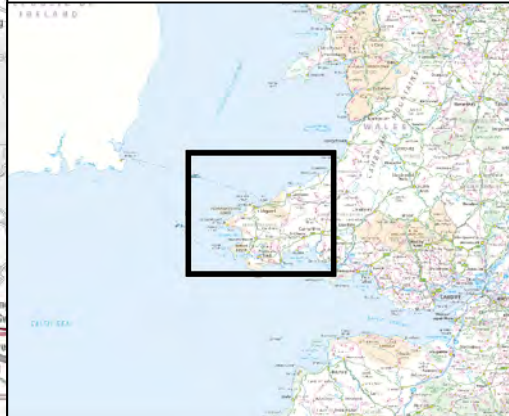
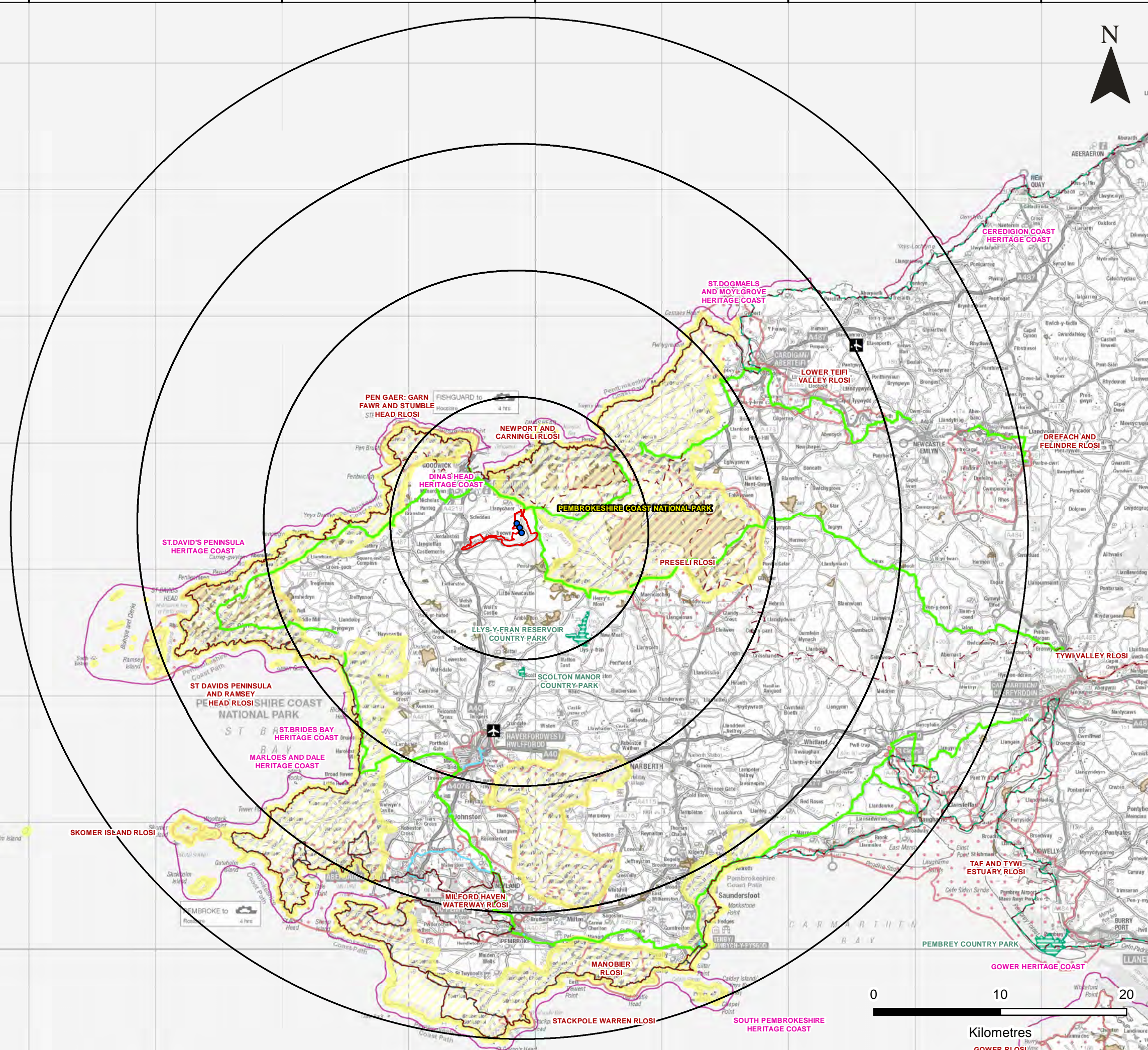
220000

10585.00001.0074.1 Landscape Designations



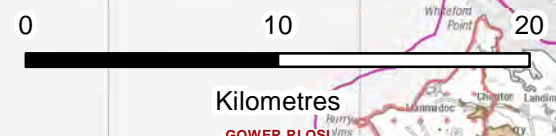
NOTES
 CONTAINS NATURAL RESOURCES WALES INFORMATION © NATURAL RESOURCES WALES AND DATABASE RIGHT. ALL RIGHTS RESERVED. CONTAINS ORDNANCE SURVEY DATA. ORDNANCE SURVEY LICENCE NUMBER 100019741. CROWN COPYRIGHT AND DATABASE RIGHT.

- LEGEND**
-  Site Boundary
 -  Proposed Turbine Location Buffer (10 - 40 km)
 -  Proposed Turbine Location
 -  National Park
 -  Registered Common Land
 -  Country Park
 -  Registered Landscape of Outstanding and of Special Interest (RLOSI)
 -  Heritage Coast
 -  UK Airfields (Active)
 -  Wales Coastal Path
 -  Long Distance Footpath/Route
 -  National Cycle Network Route
 -  National Cycle Network Link
 -  Regional Cycle Network Route



SLR 4/5 LOCHSIDE VIEW
 EDINBURGH PARK
 EDINBURGH
 EH12 9DH
 T: +44 (0)131 335 6830
 www.slrconsulting.com

TRECWN GREEN ENERGY HUB
 SCOPING REPORT
 LANDSCAPE DESIGNATIONS
FIGURE 6.1



Scale 1:300,000 @ A3 Date JANUARY 2023