

160000 180000 200000 220000 240000




260000

240000



10585.00001.0076.1 Zone of Theoretical Visibility Bare Earth (Tip Height 150 m) Scale 1_300000



LEGEND

-  Site Boundary
-  Proposed Turbine Location Buffer (10 - 40 km)
-  Proposed Turbine Location

No. of Turbines Visible (To Blade Tip)

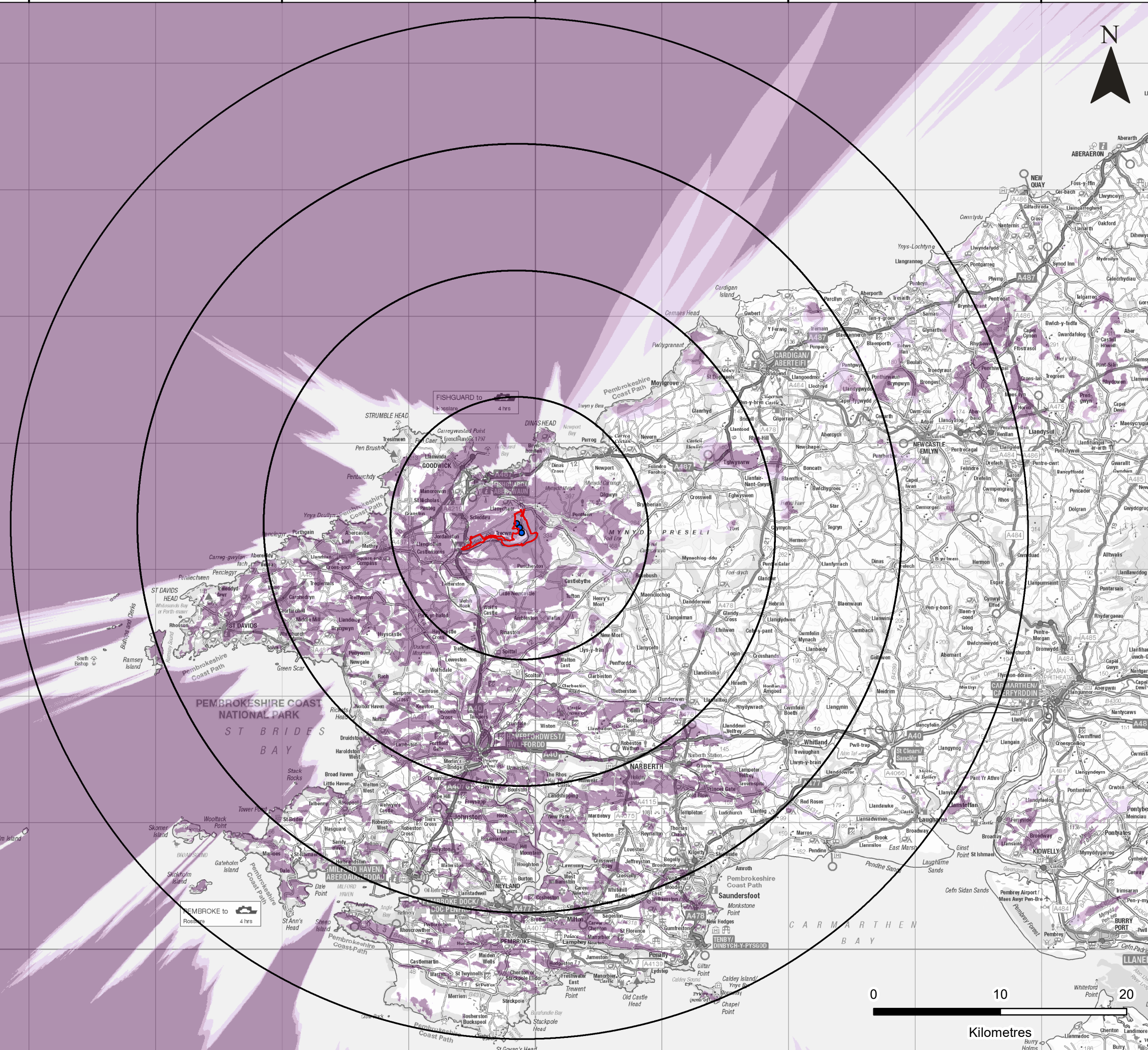
-  High : 3
-  Low : 1

Note

This Zone of Theoretical Visibility (ZTV) has been generated using ESRI ArcGIS Spatial Analyst extension. The digital terrain model (DTM) has been derived from OS Terrain 50 dataset (+/-10m). Earth curvature has been included in the ZTV calculation and refraction of light has been applied using SNH guidance settings. The ZTV has been generated from a viewing height of 2m above ground level which falls within recommendations by "Visual Representation of Windfarms" prepared for Scottish Natural Heritage (SNH) February 2017 - Version 2.2.

The use of ZTV mapping at this stage is limited and the following assumptions should be noted:

- The ZTV has been generated using the proposed turbine locations for Trecwn.
- The proposed turbine tip heights of 150m have been used for generating the ZTV.
- The ZTV is generated from a bare earth terrain and does not account for the screening effect of features within the landscape such as settlements and woodland. It does not indicate potential visual effects or show the likely significance of effects. It shows potential theoretical visibility only. The ZTV has been produced for the purpose of informing 'on the ground' visual assessment.
- The ZTV colour palette has been specifically developed to assist viewers with reduced sensitivity to red, green and blue light.
- The ZTV has been generated up to 40km from the proposed Trecwn turbines.



SLR

4/5 LOCHSIDE VIEW
EDINBURGH PARK
EDINBURGH
EH12 9DH

T: +44 (0)131 335 6830
www.slrconsulting.com

TRECWN GREEN ENERGY HUB

SCOPING REPORT

**ZONE OF THEORETICAL VISIBILITY
BARE EARTH (TIP HEIGHT 150M)
SCALE 1:300,000**

FIGURE 6.3a

Scale 1:300,000 @ A3 Date JANUARY 2023