




FIGURE 3.1
FIELD NUMBERING PLAN

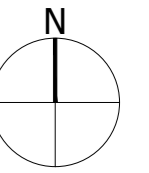


The scaling of this drawing cannot be assured

Revision	Date	Drn	Ckd
A	11.09.24	AK	EF

LEGEND

-  Site Boundary
-  Field Parcel Boundaries
-  Field Parcel Numbers (1-14)



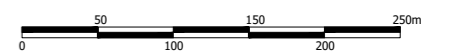
Data collated for constraints and analysis mapping is based on publicly available sources at the time of preparation inserted using the British National Grid and may itself not be accurate. Stantec shall not be liable for the accuracy of data derived from external sources.
bingmap aerial imagery dated: 07/09/2021

FIGURE 3.1

Project
Alleston Clean Energy

Drawing Title
Field Number Plan

Date	Scale	Drawn by	Check by
02.05.2024	1:5,000 @A2	EJ	-
Project No	Drawing No	Revision	
333100437	LN-LP-19	A	



Stantec UK Limited
7 Soho Square
London
W1D 3QB
T: 020 7446 6888



stantec.com\uk