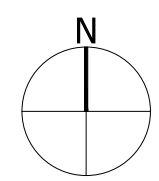




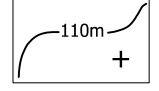




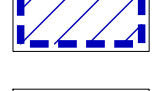



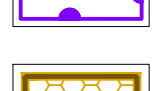



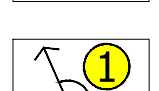
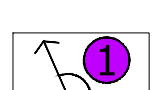
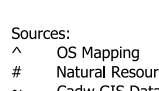


**FIGURE 7.11**  
**VISUAL APPRAISAL PLAN**





**LEGEND**

-  Site Boundary
-  Existing Woodlands, Copses and Tree Belts ^
-  Existing Scrub ^
-  Existing Water Courses and Features ^
-  Contours/Spot Heights (Metres AOD) ^
-  Public Rights of Way \*
-  Long Distance Walks ^
-  Sustrans Cycle Route +
-  Listed Buildings ~
-  Conservation Area ~
-  Registered Parks and Gardens ~
-  Registered Historic Landscapes ~
-  Scheduled Monument ~
-  National Parks #
-  Sites of Special Scientific Interest #
-  Special Area of Conservation #
-  Ancient Woodland #
-  Local Nature Reserve #
-  Location of Photographic Viewpoints (1-26)
-  Photomontage Viewpoints

Sources:  
 OS Mapping  
 Natural Resource Wales GIS Data Set  
 Cadw GIS Database  
 Pembrokeshire County Council GIS Data  
 Sustrans National Cycle Network GIS Data

Data collected for constraints and analysis mapping is based on publicly available sources at the time of preparation. Inferred using the British National Grid and may itself not be accurate. Stantec shall not be liable for the accuracy of data derived from external sources.

**FIGURE 7.11**

Project  
**Allestion Clean Energy**

Drawing Title  
**Visual Appraisal Plan**

Date	10.04.2024	Scale	1:10,000 @A1 1:20,000 @A3	Drawn by	EJ	Check by	CM
Project No	333100437	Drawing No	LN-LP-12	Revision	B		



Stantec UK Limited  
 7 Soho Square  
 London  
 W1D 3QJ  
 T: 020 7446 6888



stantec.com/uk

