


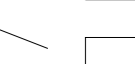



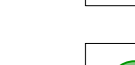
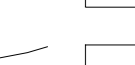





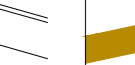


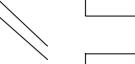


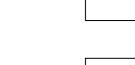




Legend

-  Site Boundary
-  Existing Water Courses and Features ^
-  Contours/Spot Heights (Metres AOD) ^
-  Existing Public Rights of Way *
-  Existing Access Road
-  Existing Overhead Lines
-  Existing Hedgerows, Canopies and Follage
-  Existing Trees and Hedgerow Trees
-  Existing Low Level Vegetation
-  Existing Arable Land to be retained
- Proposed Hard Features**
-  Proposed Diverted Public Rights of Way
-  Proposed PV Unit Fencing
-  Solar Panel PV Units
-  Proposed Access Road
- Proposed Soft Features**
-  Proposed grassland outside of the perimeter fence to be subject to low intensity management to develop a tall and tussocky sward and maintained to a suitable height
-  Proposed Grassland within perimeter fence to be seeded and maintained to a low/suitable height
-  Species-rich Grassland to be seeded and allowed to grow to a tall sward and maintained to a suitable height
-  Existing Tussocky Grassland to be retained and allowed to grow to a tall sward and maintained to a suitable height
-  Proposed Hedgerow
-  Hedgerow where hedgerow trees will be allowed to establish
-  Proposed Native Woodland Planting
-  Proposed Orchard Planting
-  Existing Hedgerows to be removed subject to requirements of access roads

Sources:
 * OS Mapping
 ^ Topographical Details (Contour Lines)
 Data collected for consistency and analysis mapping is based on publicly available sources at the time of preparation therefore data may be out of date and may differ from actual data. Sources shall not be held liable for the accuracy of data derived from external sources.

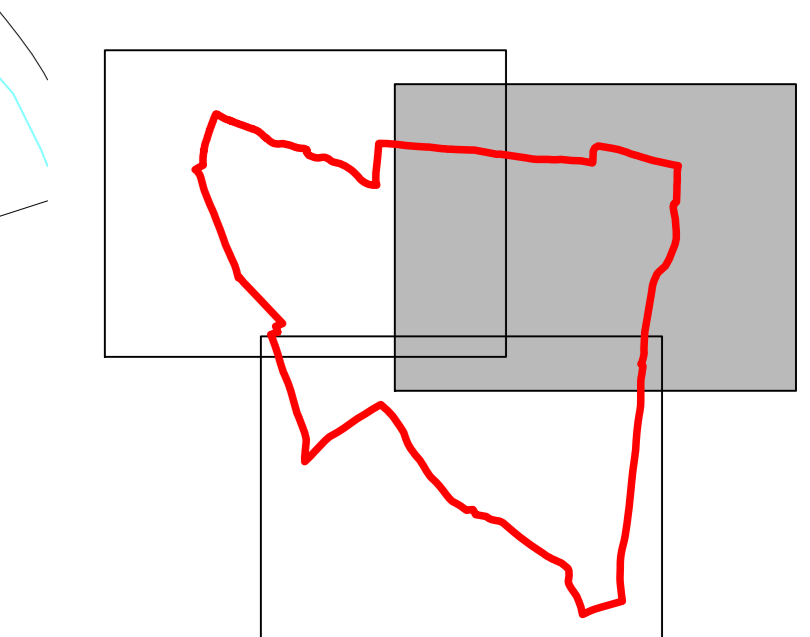
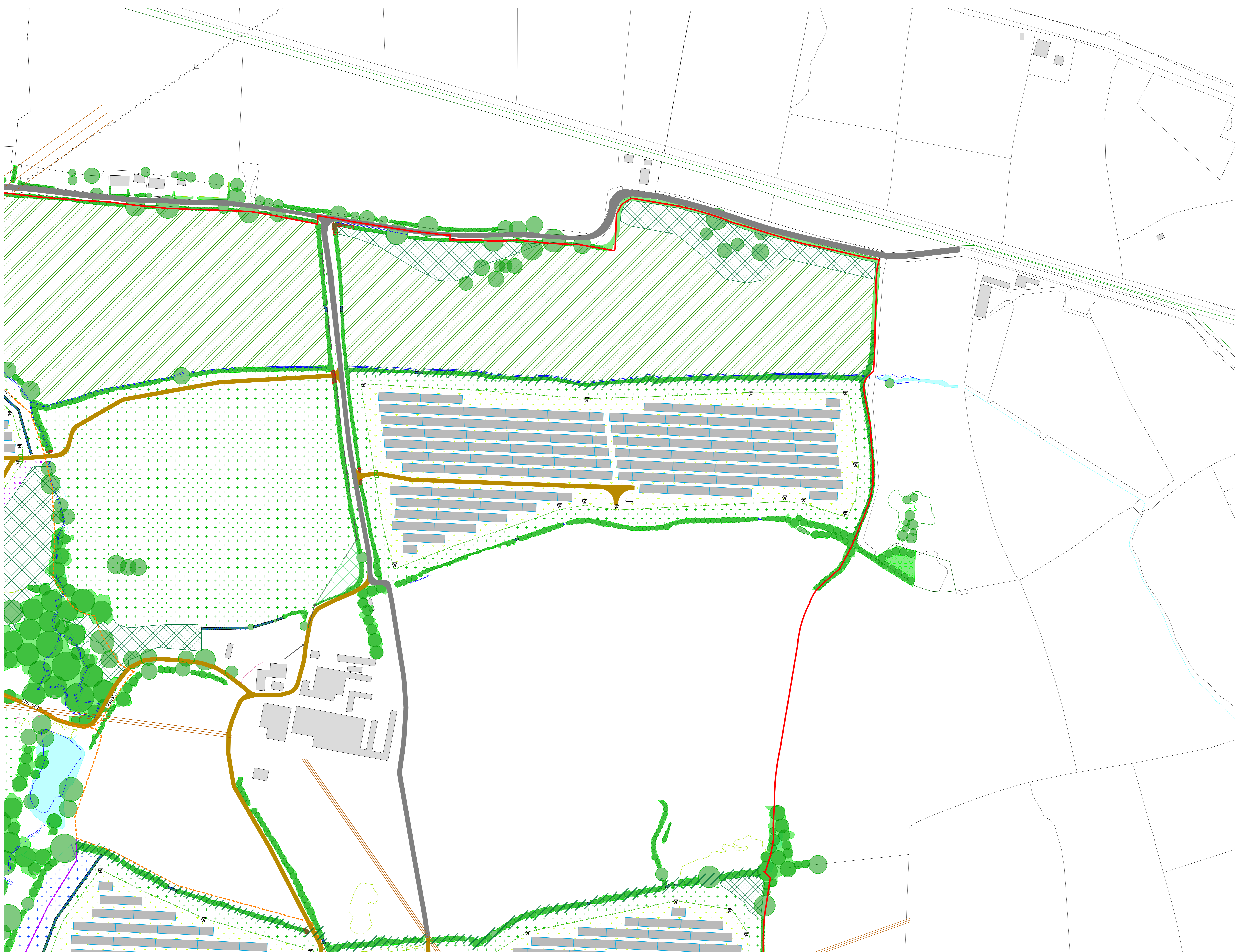


FIGURE 7.12
 Project: Alleston Clean Energy
 Drawing Title: Landscape Strategy Plan
 Sheet 2 of 3
 Date: 07.06.2024 Scale: 1:1000 (A0) 1:2000 (A2) Drawn by: EJ Check by: CM
 Project No: 333100437 Drawing No: LN-LP-15 Revision: D

Reproduced from the Ordnance Survey Map with the permission of the Controller of HMSO. Crown Copyright Reserved. Licence No. 100019279.

© 2023/2024 Stantec - Drawings & Registers/Landscape/333100437 LP-LP 15-17 Landscape Strategy Plan/Rev 1 - LP-LP 15-17