



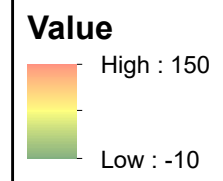








-  Site Boundary
-  132kv OHL
-  132kv OHL 3km Buffer
-  Contours

**Elevation (m)**












-  Flood Zone 3
-  Flood Zone 2
-  Surface Water and Small Watercourses

**Predictive ALC Grade**

-  Grade 1
-  Grade 2
-  Urban

**Listed Buildings**

-  Grade I
-  Grade II
-  Grade II\*
-  Ancient Woodland Inventory Wales
-  Local Nature Reserve (LNR)
-  National Nature Reserve (NNR)
-  National Parks
-  Site of Special Scientific Interest (SSSI)
-  Special Area of Conservation



Produced By: KT	Version: 1
Checked By: CBD	Date: 03/10/2024

**Alleston Elevation Plan**

---

**Alleston Solar**