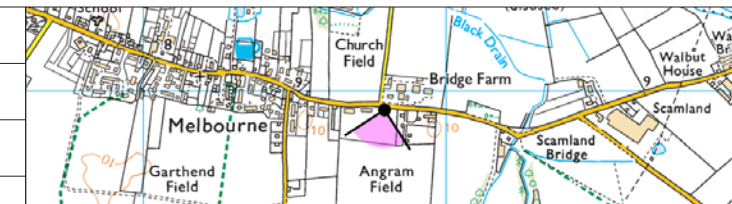




Date	By
March 2026	DT
Image Size	QA
820 x 222mm	EF
Paper Size	Rev
841 x 297mm	-
0766-annotated-photowires	



Notes:
 1) This visualisation is a cylindrical projection panorama. It provides landscape and visual context only.
 2) All directions given as bearings relative to Grid North (GN).
 3) Location map scale: 1:50,000.

Contains Ordnance Survey data © Crown copyright and database right 2025

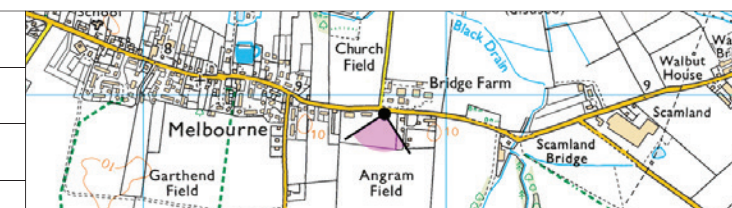
Viewpoint Information:
 Grid Reference: 475797E 443938N
 Ground Height: 8.7m AOD
 Direction of Centre of View: 2 192.15°
 Horizontal Field of View: 90°
 Vertical Field of View: 24°
 Viewing Distance: 522mm

Photography Information:
 Camera: Canon EOS 5D
 Lens: 50mm Fixed Focal Length
 Camera Height: 1.8m
 Photography Date: 04/03/2025
 Photography Time: 08:33
 Enlargement Factor: approx. 96%





Date March 2026	By DT
Image Size 820 x 222mm	QA EF
Paper Size 841 x 297mm	Rev -
0766-annotated-photowires	



Notes:
 1) This visualisation is a cylindrical projection panorama. It provides landscape and visual context only.
 2) All directions given as bearings relative to Grid North (GN).
 3) Location map scale: 1:50,000.

Contains Ordnance Survey data © Crown copyright and database right 2025

Viewpoint Information:
 Grid Reference: 475797E 443938N
 Ground Height: 8.7m AOD
 Direction of Centre of View: 2
 Horizontal Field of View: 90°
 Vertical Field of View: 24°
 Viewing Distance: 522mm

Photography Information:
 Camera: Canon EOS 5D
 Lens: 50mm Fixed Focal Length
 Camera Height: 1.8m
 Photography Date: 04/03/2025
 Photography Time: 08:33
 Enlargement Factor: approx. 96%

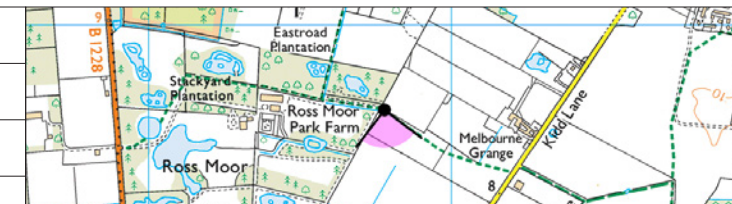
Wireline Key:
 Parcel B : nearest panel approximately 3 km
 Parcel C : nearest panel approximately 1.5 km
 Parcel D : nearest panel approximately 1.4 km
 Substation areas shown as dotted lines in parcel colours at 8m and 15m





Great West Wood

Date	By
March 2026	DT
Image Size	QA
820 x 222mm	EF
Paper Size	Rev
841 x 297mm	-
0766-annotated-photowires	



Notes:
 1) This visualisation is a cylindrical projection panorama. It provides landscape and visual context only.
 2) All directions given as bearings relative to Grid North (GN).
 3) Location map scale: 1:50,000.

Contains Ordnance Survey data © Crown copyright and database right 2025

Viewpoint Information:
 Grid Reference: 473778E 443721N
 Ground Height: 7.5m AOD
 Direction of Centre of View: 2 172.2°
 Horizontal Field of View: 90°
 Vertical Field of View: 24°
 Viewing Distance: 522mm

Photography Information:
 Camera: Canon EOS 5D
 Lens: 50mm Fixed Focal Length
 Camera Height: 1.8m
 Photography Date: 03/03/2025
 Photography Time: 16:10
 Enlargement Factor: approx. 96%



Mysten Leah Photosheets

**Viewpoint 2: PRoW MELBF07, East of Ross Moor Park Farm
 EXISTING VIEW**



Parcel C screened behind existing vegetation

Possible glimpsed wintertime views towards on-site substation location Option A

Glimpsed views of Parcel C panels during wintertime

Possible views of comms tower within Option D on-site substation location




Date March 2026	By DT
Image Size 820 x 222mm	QA EF
Paper Size 841 x 297mm	Rev -
0766-annotated-photowires	

Notes:
 1) This visualisation is a cylindrical projection panorama. It provides landscape and visual context only.
 2) All directions given as bearings relative to Grid North (GNG).
 3) Location map scale: 1:50,000.

Contains Ordnance Survey data © Crown copyright and database right 2025

Viewpoint Information:
 Grid Reference: 473778E 443721N
 Ground Height: 7.5m AOD
 Direction of Centre of View: 2 172.2°
 Horizontal Field of View: 90°
 Vertical Field of View: 24°
 Viewing Distance: 522mm

Photography Information:
 Camera: Canon EOS 5D
 Lens: 50mm Fixed Focal Length
 Camera Height: 1.8m
 Photography Date: 03/03/2025
 Photography Time: 16:10
 Enlargement Factor: approx. 96%

Wireline Key:
 Parcel B : nearest panel approximately 1.9 km
 Parcel C : nearest panel approximately 0.5 km
 Parcel D : nearest panel approximately 2.4 km
 Substation areas shown as dotted lines in parcel colours at 8m and 15m




Mysten Leah Photosheets

**Viewpoint 2: PRow MELBF07, East of Ross Moor Park Farm
 PHOTOWIRE (Landscape Institute Type 2)**



Date March 2026	By DT		<p>Notes:</p> <ol style="list-style-type: none"> 1) This visualisation is a cylindrical projection panorama. It provides landscape and visual context only. 2) All directions given as bearings relative to Grid North (GN). 3) Location map scale: 1:50,000. <p>Contains Ordnance Survey data © Crown copyright and database right 2025</p>	<p>Viewpoint Information:</p> <p>Grid Reference: 474678E 443284N</p> <p>Ground Height: 8m AOD</p> <p>Direction of Centre of View: 2 199.05°</p> <p>Horizontal Field of View: 90°</p> <p>Vertical Field of View: 24°</p> <p>Viewing Distance: 522mm</p>	<p>Photography Information:</p> <p>Camera: Canon EOS 5D</p> <p>Lens: 50mm Fixed Focal Length</p> <p>Camera Height: 1.8m</p> <p>Photography Date: 04/03/2025</p> <p>Photography Time: 11:37</p> <p>Enlargement Factor: approx. 96%</p>
Image Size 820 x 222mm	QA EF				
Paper Size 841 x 297mm	Rev -				
0766-annotated-photowires					





Parcel C solar modules partially visible above existing hedgerow

Top part of Option A on-site substation location and comms tower visible above hedgerow

Possible glimpsed views of on-site substation locations within Parcel B

Possible glimpsed views of solar modules within Parcel C during wintertime

Date March 2026	By DT
Image Size 820 x 222mm	QA EF
Paper Size 841 x 297mm	Rev -
0766-annotated-photowires	



Notes:
 1) This visualisation is a cylindrical projection panorama. It provides landscape and visual context only.
 2) All directions given as bearings relative to Grid North (GNG).
 3) Location map scale: 1:50,000.

Contains Ordnance Survey data © Crown copyright and database right 2025

Viewpoint Information:
 Grid Reference: 474678E 443284N
 Ground Height: 8m AOD
 Direction of Centre of View: 2
 Horizontal Field of View: 90°
 Vertical Field of View: 24°
 Viewing Distance: 522mm

Photography Information:
 Camera: Canon EOS 5D
 Lens: 50mm Fixed Focal Length
 Camera Height: 1.8m
 Photography Date: 04/03/2025
 Photography Time: 11:37
 Enlargement Factor: approx. 96%

Wireline Key:
 Parcel B : nearest panel approximately 1.8 km
 Parcel C : nearest panel approximately 0.4 km
 Parcel D : nearest panel approximately 1.5 km
 Substation areas shown as dotted lines in parcel colours at 8m and 15m





Date	By
March 2026	DT
Image Size	QA
820 x 222mm	EF
Paper Size	Rev
841 x 297mm	-
0766-annotated-photowires	



Notes:
 1) This visualisation is a cylindrical projection panorama. It provides landscape and visual context only.
 2) All directions given as bearings relative to Grid North (GN).
 3) Location map scale: 1:50,000.

Contains Ordnance Survey data © Crown copyright and database right 2025

Viewpoint Information:	
Grid Reference:	474228E 442968N
Ground Height:	7.2m AOD
Direction of Centre of View: °	126.95°
Horizontal Field of View:	90°
Vertical Field of View:	24°
Viewing Distance:	522mm

Photography Information:	
Camera:	Canon EOS 5D
Lens:	50mm Fixed Focal Length
Camera Height:	1.8m
Photography Date:	04/03/2025
Photography Time:	11:20
Enlargement Factor:	approx. 96%



Mysten Leah Photosheets

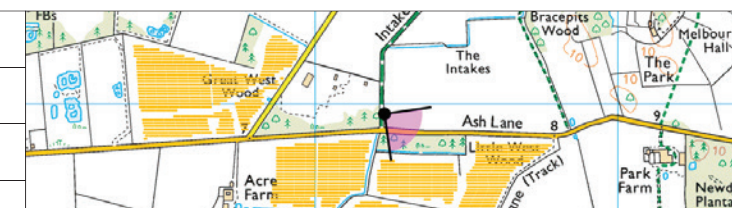
**Viewpoint 4: PRoW MELBB05 north of Ash Lane
 EXISTING VIEW**



Partial views towards solar modules in Parcel D

Filtered wintertime views towards Option A substation location

Date March 2026	By DT
Image Size 820 x 222mm	QA EF
Paper Size 841 x 297mm	Rev -
0766-annotated-photowires	



Notes:
 1) This visualisation is a cylindrical projection panorama. It provides landscape and visual context only.
 2) All directions given as bearings relative to Grid North (GNG).
 3) Location map scale: 1:50,000.

Contains Ordnance Survey data © Crown copyright and database right 2025

Viewpoint Information:
 Grid Reference: 474228E 442968N
 Ground Height: 7.2m AOD
 Direction of Centre of View: 2 126.95°
 Horizontal Field of View: 90°
 Vertical Field of View: 24°
 Viewing Distance: 522mm

Photography Information:
 Camera: Canon EOS 5D
 Lens: 50mm Fixed Focal Length
 Camera Height: 1.8m
 Photography Date: 04/03/2025
 Photography Time: 11:20
 Enlargement Factor: approx. 96%

Wireline Key:
 Parcel B : nearest panel approximately 1.3 km
 Parcel C : nearest panel approximately 0.1 km
 Parcel D : nearest panel approximately 1.6 km
 Substation areas shown as dotted lines in parcel colours at 8m and 15m





Date	By
March 2026	DT
Image Size	QA
820 x 222mm	EF
Paper Size	Rev
841 x 297mm	-
0766-annotated-photowires	



Notes:
 1) This visualisation is a cylindrical projection panorama. It provides landscape and visual context only.
 2) All directions given as bearings relative to Grid North (GN).
 3) Location map scale: 1:50,000.

Contains Ordnance Survey data © Crown copyright and database right 2025

Viewpoint Information:
 Grid Reference: 475146E 442741N
 Ground Height: 8.5m AOD
 Direction of Centre of View: 2 213.1°
 Horizontal Field of View: 90°
 Vertical Field of View: 24°
 Viewing Distance: 522mm

Photography Information:
 Camera: Canon EOS 5D
 Lens: 50mm Fixed Focal Length
 Camera Height: 1.8m
 Photography Date: 04/03/2025
 Photography Time: 12:00
 Enlargement Factor: approx. 96%





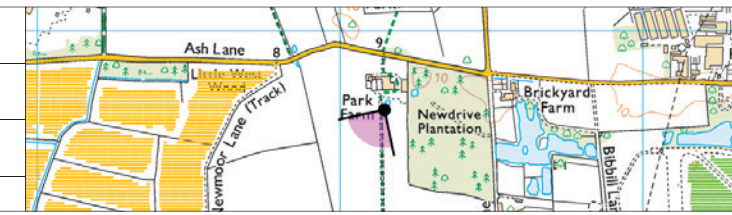
Possible views towards top parts of solar modules within Parcel D

Open view towards solar modules in Parcel C

Possible glimpsed views of on-site substation locations within Parcel B

Views towards on-site substation Option A

Date March 2026	By DT
Image Size 820 x 222mm	QA EF
Paper Size 841 x 297mm	Rev -
0766-annotated-photowires	



Notes:
 1) This visualisation is a cylindrical projection panorama. It provides landscape and visual context only.
 2) All directions given as bearings relative to Grid North (GN).
 3) Location map scale: 1:50,000.

Contains Ordnance Survey data © Crown copyright and database right 2025

Viewpoint Information:
 Grid Reference: 475146E 442741N
 Ground Height: 8.5m AOD
 Direction of Centre of View: 213.1°
 Horizontal Field of View: 90°
 Vertical Field of View: 24°
 Viewing Distance: 522mm

Photography Information:
 Camera: Canon EOS 5D
 Lens: 50mm Fixed Focal Length
 Camera Height: 1.8m
 Photography Date: 04/03/2025
 Photography Time: 12:00
 Enlargement Factor: approx. 96%

Wireline Key:
 Parcel B : nearest panel approximately 1.6 km
 Parcel C : nearest panel approximately 0.4 km
 Parcel D : nearest panel approximately 0.8 km
 Substation areas shown as dotted lines in parcel colours at 8m and 15m





Date	By
March 2026	DT
Image Size	QA
820 x 222mm	EF
Paper Size	Rev
841 x 297mm	-
0766-annotated-photowires	



Notes:
 1) This visualisation is a cylindrical projection panorama. It provides landscape and visual context only.
 2) All directions given as bearings relative to Grid North (GN).
 3) Location map scale: 1:50,000.

Contains Ordnance Survey data © Crown copyright and database right 2025

Viewpoint Information:	
Grid Reference:	475146E 442741N
Ground Height:	8.5m AOD
Direction of Centre of View: °	303.1°
Horizontal Field of View:	90°
Vertical Field of View:	24°
Viewing Distance:	522mm

Photography Information:	
Camera:	Canon EOS 5D
Lens:	50mm Fixed Focal Length
Camera Height:	1.8m
Photography Date:	04/03/2025
Photography Time:	12:00
Enlargement Factor:	approx. 96%





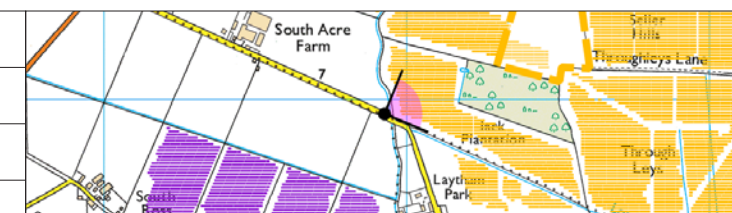
Views towards Parcel C solar modules

Date March 2026	By DT		<p>Notes:</p> <ol style="list-style-type: none"> 1) This visualisation is a cylindrical projection panorama. It provides landscape and visual context only. 2) All directions given as bearings relative to Grid North (GN). 3) Location map scale: 1:50,000. <p>Contains Ordnance Survey data © Crown copyright and database right 2025</p>	<p>Viewpoint Information:</p> <p>Grid Reference: 475146E 442741N</p> <p>Ground Height: 8.5m AOD</p> <p>Direction of Centre of View: 2 303.1°</p> <p>Horizontal Field of View: 90°</p> <p>Vertical Field of View: 24°</p> <p>Viewing Distance: 522mm</p>	<p>Photography Information:</p> <p>Camera: Canon EOS 5D</p> <p>Lens: 50mm Fixed Focal Length</p> <p>Camera Height: 1.8m</p> <p>Photography Date: 04/03/2025</p> <p>Photography Time: 12:00</p> <p>Enlargement Factor: approx. 96%</p>	<p>Wireline Key:</p> <ul style="list-style-type: none"> Parcel B : nearest panel approximately 1.6 km Parcel C : nearest panel approximately 0.4 km Parcel D : nearest panel approximately 0.8 km <p>Substation areas shown as dotted lines in parcel colours at 8m and 15m</p>
Image Size 820 x 222mm	QA EF					
Paper Size 841 x 297mm	Rev -					
0766-annotated-photowires						





Date	By
March 2026	DT
Image Size	QA
820 x 222mm	EF
Paper Size	Rev
841 x 297mm	-
0766-annotated-photowires	




Notes:
 1) This visualisation is a cylindrical projection panorama. It provides landscape and visual context only.
 2) All directions given as bearings relative to Grid North (GN).
 3) Location map scale: 1:50,000.

Contains Ordnance Survey data © Crown copyright and database right 2025

Viewpoint Information:
 Grid Reference: 473927E 441955N
 Ground Height: 7.7m AOD
 Direction of Centre of View: 2
 Horizontal Field of View: 90°
 Vertical Field of View: 24°
 Viewing Distance: 522mm

Photography Information:
 Camera: Canon EOS 5D
 Lens: 50mm Fixed Focal Length
 Camera Height: 1.8m
 Photography Date: 03/03/2025
 Photography Time: 16:34
 Enlargement Factor: approx. 96%





Date March 2026	By DT
Image Size 820 x 222mm	QA EF
Paper Size 841 x 297mm	Rev -
0766-annotated-photowires	

Notes:

- 1) This visualisation is a cylindrical projection panorama. It provides landscape and visual context only.
- 2) All directions given as bearings relative to Grid North (GN).
- 3) Location map scale: 1:50,000.

Contains Ordnance Survey data © Crown copyright and database right 2025

Viewpoint Information:

Grid Reference:	473927E 441955N
Ground Height:	7.7m AOD
Direction of Centre of View: °	67.4°
Horizontal Field of View:	90°
Vertical Field of View:	24°
Viewing Distance:	522mm

Photography Information:

Camera:	Canon EOS 5D
Lens:	50mm Fixed Focal Length
Camera Height:	1.8m
Photography Date:	03/03/2025
Photography Time:	16:34
Enlargement Factor:	approx. 96%

Wireline Key:

Parcel B	: nearest panel approximately 0.3 km
Parcel C	: nearest panel approximately 0.1 km
Parcel D	: nearest panel approximately 1.4 km

Substation areas shown as dotted lines in parcel colours at 8m and 15m



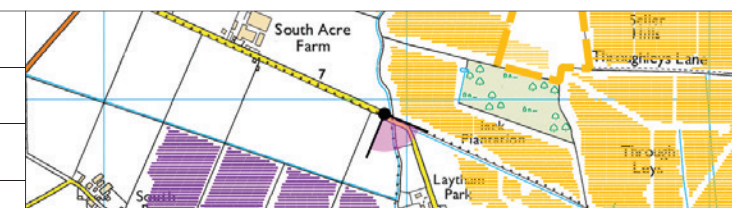


Parcel C solar modules largely screened by existing hedgerow

Option C on-site substation location largely screen by vegetation but with possible view of comms tower.

Parcel B solar modules visible above field edge hedgerow

Date March 2026	By DT
Image Size 820 x 222mm	QA EF
Paper Size 841 x 297mm	Rev -
0766-annotated-photowires	



Notes:
 1) This visualisation is a cylindrical projection panorama. It provides landscape and visual context only.
 2) All directions given as bearings relative to Grid North (GN).
 3) Location map scale: 1:50,000.
 Contains Ordnance Survey data © Crown copyright and database right 2025

Viewpoint Information:
 Grid Reference: 473927E 441955N
 Ground Height: 7.7m AOD
 Direction of Centre of View: 2 157.4°
 Horizontal Field of View: 90°
 Vertical Field of View: 24°
 Viewing Distance: 522mm

Photography Information:
 Camera: Canon EOS 5D
 Lens: 50mm Fixed Focal Length
 Camera Height: 1.8m
 Photography Date: 03/03/2025
 Photography Time: 16:34
 Enlargement Factor: approx. 96%


Wireline Key:
 Parcel B : nearest panel approximately 0.3 km
 Parcel C : nearest panel approximately 0.1 km
 Parcel D : nearest panel approximately 1.4 km
 Substation areas shown as dotted lines in parcel colours at 8m and 15m





Date March 2026	By DT		<p>Notes:</p> <ol style="list-style-type: none"> 1) This visualisation is a cylindrical projection panorama. It provides landscape and visual context only. 2) All directions given as bearings relative to Grid North (GN). 3) Location map scale: 1:50,000. <p>Contains Ordnance Survey data © Crown copyright and database right 2025</p>	<p>Viewpoint Information:</p> <p>Grid Reference: 473927E 441955N</p> <p>Ground Height: 7.7m AOD</p> <p>Direction of Centre of View: 247.4°</p> <p>Horizontal Field of View: 90°</p> <p>Vertical Field of View: 24°</p> <p>Viewing Distance: 522mm</p>	<p>Photography Information:</p> <p>Camera: Canon EOS 5D</p> <p>Lens: 50mm Fixed Focal Length</p> <p>Camera Height: 1.8m</p> <p>Photography Date: 03/03/2025</p> <p>Photography Time: 16:34</p> <p>Enlargement Factor: approx. 96%</p>
Image Size 820 x 222mm	QA EF				
Paper Size 841 x 297mm	Rev -				
0766-annotated-photowires					





Option D on-site substation location visible through tree line, particularly during winter months

Parcel B solar modules partially visible through vegetation

Date March 2026	By DT		<p>Notes:</p> <ol style="list-style-type: none"> 1) This visualisation is a cylindrical projection panorama. It provides landscape and visual context only. 2) All directions given as bearings relative to Grid North (GN). 3) Location map scale: 1:50,000. <p>Contains Ordnance Survey data © Crown copyright and database right 2025</p>
Image Size 820 x 222mm	QA EF		
Paper Size 841 x 297mm	Rev -		
0766-annotated-photowires			

Viewpoint Information:	
Grid Reference:	473927E 441955N
Ground Height:	7.7m AOD
Direction of Centre of View: °	247.4°
Horizontal Field of View:	90°
Vertical Field of View:	24°
Viewing Distance:	522mm

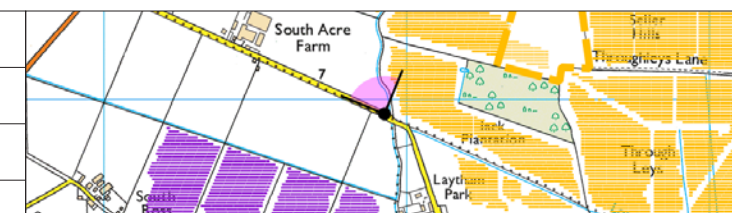
Photography Information:	
Camera:	Canon EOS 5D
Lens:	50mm Fixed Focal Length
Camera Height:	1.8m
Photography Date:	03/03/2025
Photography Time:	16:34
Enlargement Factor:	approx. 96%

Wireline Key:	
	Parcel B : nearest panel approximately 0.3 km
	Parcel C : nearest panel approximately 0.1 km
	Parcel D : nearest panel approximately 1.4 km
Substation areas shown as dotted lines in parcel colours at 8m and 15m	





Date	By
March 2026	DT
Image Size	QA
820 x 222mm	EF
Paper Size	Rev
841 x 297mm	-
0766-annotated-photowires	



Notes:
 1) This visualisation is a cylindrical projection panorama. It provides landscape and visual context only.
 2) All directions given as bearings relative to Grid North (GN).
 3) Location map scale: 1:50,000.

Contains Ordnance Survey data © Crown copyright and database right 2025

Viewpoint Information:
 Grid Reference: 473927E 441955N
 Ground Height: 7.7m AOD
 Direction of Centre of View: 337.4°
 Horizontal Field of View: 90°
 Vertical Field of View: 24°
 Viewing Distance: 522mm

Photography Information:
 Camera: Canon EOS 5D
 Lens: 50mm Fixed Focal Length
 Camera Height: 1.8m
 Photography Date: 03/03/2025
 Photography Time: 16:34
 Enlargement Factor: approx. 96%





Public right of way

Fox Covert

Existing overhead line

Date March 2026	By DT		<p>Notes:</p> <ol style="list-style-type: none"> 1) This visualisation is a cylindrical projection panorama. It provides landscape and visual context only. 2) All directions given as bearings relative to Grid North (GN). 3) Location map scale: 1:50,000. <p>Contains Ordnance Survey data © Crown copyright and database right 2025</p>	<p>Viewpoint Information:</p> <p>Grid Reference: 475249E 442064N</p> <p>Ground Height: 7.1m AOD</p> <p>Direction of Centre of View: 209.3°</p> <p>Horizontal Field of View: 90°</p> <p>Vertical Field of View: 24°</p> <p>Viewing Distance: 522mm</p>	<p>Photography Information:</p> <p>Camera: Canon EOS 5D</p> <p>Lens: 50mm Fixed Focal Length</p> <p>Camera Height: 1.8m</p> <p>Photography Date: 04/03/2025</p> <p>Photography Time: 12:16</p> <p>Enlargement Factor: approx. 96%</p>
Image Size 820 x 222mm	QA EF				
Paper Size 841 x 297mm	Rev -				
0766-annotated-photowires					





Date	By
March 2026	DT
Image Size	QA
820 x 222mm	EF
Paper Size	Rev
841 x 297mm	-
0766-annotated-photowires	



Notes:
 1) This visualisation is a cylindrical projection panorama. It provides landscape and visual context only.
 2) All directions given as bearings relative to Grid North (GN).
 3) Location map scale: 1:50,000.

Contains Ordnance Survey data © Crown copyright and database right 2025

Viewpoint Information:
 Grid Reference: 475249E 442064N
 Ground Height: 7.1m AOD
 Direction of Centre of View: 209.3°
 Horizontal Field of View: 90°
 Vertical Field of View: 24°
 Viewing Distance: 522mm

Photography Information:
 Camera: Canon EOS 5D
 Lens: 50mm Fixed Focal Length
 Camera Height: 1.8m
 Photography Date: 04/03/2025
 Photography Time: 12:16
 Enlargement Factor: approx. 96%

Wireline Key:
 Parcel B : nearest panel approximately 1.4 km
 Parcel C : nearest panel approximately 0.1 km
 Parcel D : nearest panel approximately 0.3 km
 Substation areas shown as dotted lines in parcel colours at 8m and 15m





Jack Plantation

Date March 2026	By DT		<p>Notes:</p> <ol style="list-style-type: none"> 1) This visualisation is a cylindrical projection panorama. It provides landscape and visual context only. 2) All directions given as bearings relative to Grid North (GN). 3) Location map scale: 1:50,000. <p>Contains Ordnance Survey data © Crown copyright and database right 2025</p>	<p>Viewpoint Information:</p> <p>Grid Reference: 475249E 442064N</p> <p>Ground Height: 7.1m AOD</p> <p>Direction of Centre of View: 299.3°</p> <p>Horizontal Field of View: 90°</p> <p>Vertical Field of View: 24°</p> <p>Viewing Distance: 522mm</p>	<p>Photography Information:</p> <p>Camera: Canon EOS 5D</p> <p>Lens: 50mm Fixed Focal Length</p> <p>Camera Height: 1.8m</p> <p>Photography Date: 04/03/2025</p> <p>Photography Time: 12:16</p> <p>Enlargement Factor: approx. 96%</p>
Image Size 820 x 222mm	QA EF				
Paper Size 841 x 297mm	Rev -				
0766-annotated-photowires					



Mysten Leah Photosheets

**Viewpoint 7b: PRoW MELBF03 west of White Farm
EXISTING VIEW**

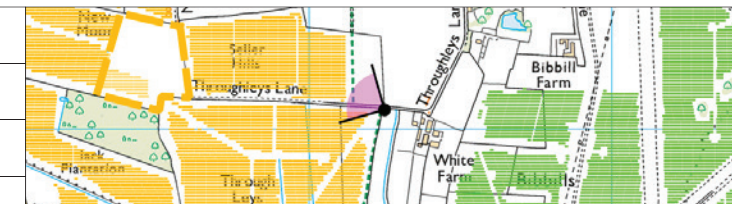


Parcel C solar modules within field

Option A on-site substation location mostly screened by modules but possible views towards comms tower

Parcel C solar modules within adjacent field

Date	By
March 2026	DT
Image Size	QA
820 x 222mm	EF
Paper Size	Rev
841 x 297mm	-
0766-annotated-photowires	



Notes:
 1) This visualisation is a cylindrical projection panorama. It provides landscape and visual context only.
 2) All directions given as bearings relative to Grid North (GN).
 3) Location map scale: 1:50,000.

Contains Ordnance Survey data © Crown copyright and database right 2025

Viewpoint Information:
 Grid Reference: 475249E 442064N
 Ground Height: 7.1m AOD
 Direction of Centre of View: 299.3°
 Horizontal Field of View: 90°
 Vertical Field of View: 24°
 Viewing Distance: 522mm

Photography Information:
 Camera: Canon EOS 5D
 Lens: 50mm Fixed Focal Length
 Camera Height: 1.8m
 Photography Date: 04/03/2025
 Photography Time: 12:16
 Enlargement Factor: approx. 96%

Wireline Key:
 Parcel B : nearest panel approximately 1.4 km
 Parcel C : nearest panel approximately 0.1 km
 Parcel D : nearest panel approximately 0.3 km
 Substation areas shown as dotted lines in parcel colours at 8m and 15m





Fox Covert

Date March 2026	By DT		<p>Notes:</p> <ol style="list-style-type: none"> 1) This visualisation is a cylindrical projection panorama. It provides landscape and visual context only. 2) All directions given as bearings relative to Grid North (GN). 3) Location map scale: 1:50,000. <p>Contains Ordnance Survey data © Crown copyright and database right 2025</p>	<p>Viewpoint Information:</p> <p>Grid Reference: 474603E 440863N Ground Height: 7.6m AOD Direction of Centre of View: 2 12° Horizontal Field of View: 90° Vertical Field of View: 24° Viewing Distance: 522mm</p>	<p>Photography Information:</p> <p>Camera: Canon EOS 5D Lens: 50mm Fixed Focal Length Camera Height: 1.8m Photography Date: 03/03/2025 Photography Time: 16:44 Enlargement Factor: approx. 96%</p>
Image Size 820 x 222mm	QA EF				
Paper Size 841 x 297mm	Rev -				
0766-annotated-photowires					



Mysten Leah Photosheets

Viewpoint 8a: Main Road, South of Laytham Green Farm
EXISTING VIEW



Option A on-site substation location screened by woodland

Filtered views towards solar modules within Land Parcel C

Date March 2026	By DT
Image Size 820 x 222mm	QA EF
Paper Size 841 x 297mm	Rev -
0766-annotated-photowires	

Notes:
 1) This visualisation is a cylindrical projection panorama. It provides landscape and visual context only.
 2) All directions given as bearings relative to Grid North (GN).
 3) Location map scale: 1:50,000.

Contains Ordnance Survey data © Crown copyright and database right 2025

Viewpoint information:	
Grid Reference:	474603E 440863N
Ground Height:	7.6m AOD
Direction of Centre of View: ²	12°
Horizontal Field of View:	90°
Vertical Field of View:	24°
Viewing Distance:	522mm


Photography information:	
Camera:	Canon EOS 5D
Lens:	50mm Fixed Focal Length
Camera Height:	1.8m
Photography Date:	03/03/2025
Photography Time:	16:44
Enlargement Factor:	approx. 96%

Wireline Key:	
	Parcel B : nearest panel approximately 0.3 km
	Parcel C : nearest panel approximately 0.3 km
	Parcel D : nearest panel approximately 0.9 km
Substation areas shown as dotted lines in parcel colours at 8m and 15m	





Existing overhead line

Date March 2026	By DT		<p>Notes:</p> <ol style="list-style-type: none"> 1) This visualisation is a cylindrical projection panorama. It provides landscape and visual context only. 2) All directions given as bearings relative to Grid North (GN). 3) Location map scale: 1:50,000. <p>Contains Ordnance Survey data © Crown copyright and database right 2025</p>	<p>Viewpoint Information:</p> <p>Grid Reference: 474603E 440863N</p> <p>Ground Height: 7.6m AOD</p> <p>Direction of Centre of View: 2 102°</p> <p>Horizontal Field of View: 90°</p> <p>Vertical Field of View: 24°</p> <p>Viewing Distance: 522mm</p>	<p>Photography Information:</p> <p>Camera: Canon EOS 5D</p> <p>Lens: 50mm Fixed Focal Length</p> <p>Camera Height: 1.8m</p> <p>Photography Date: 03/03/2025</p> <p>Photography Time: 16:44</p> <p>Enlargement Factor: approx. 96%</p>
Image Size 820 x 222mm	QA EF				
Paper Size 841 x 297mm	Rev -				
0766-annotated-photowires					





Partial views towards Parcel C solar modules through existing vegetation

Views towards Parcel C solar modules screened by vegetation

Date March 2026	By DT		<p>Notes:</p> <ol style="list-style-type: none"> 1) This visualisation is a cylindrical projection panorama. It provides landscape and visual context only. 2) All directions given as bearings relative to Grid North (GN). 3) Location map scale: 1:50,000. <p>Contains Ordnance Survey data © Crown copyright and database right 2025</p>	<p>Viewpoint Information:</p> <p>Grid Reference: 474603E 440863N Ground Height: 7.6m AOD Direction of Centre of View: 2 102° Horizontal Field of View: 90° Vertical Field of View: 24° Viewing Distance: 522mm</p>	<p>Photography Information:</p> <p>Camera: Canon EOS 5D Lens: 50mm Fixed Focal Length Camera Height: 1.8m Photography Date: 03/03/2025 Photography Time: 16:44 Enlargement Factor: approx. 96%</p>	<p>Wireline Key:</p> <ul style="list-style-type: none"> Parcel B : nearest panel approximately 0.3 km Parcel C : nearest panel approximately 0.3 km Parcel D : nearest panel approximately 0.9 km <p>Substation areas shown as dotted lines in parcel colours at 8m and 15m</p>
Image Size 820 x 222mm	QA EF					
Paper Size 841 x 297mm	Rev -					





Date	By
March 2026	DT
Image Size	QA
820 x 222mm	EF
Paper Size	Rev
841 x 297mm	-
0766-annotated-photowires	



Notes:
 1) This visualisation is a cylindrical projection panorama. It provides landscape and visual context only.
 2) All directions given as bearings relative to Grid North (BNQ).
 3) Location map scale: 1:50,000.

Contains Ordnance Survey data © Crown copyright and database right 2025

Viewpoint Information:	
Grid Reference:	474603E 440863N
Ground Height:	7.6m AOD
Direction of Centre of View: °	192°
Horizontal Field of View:	90°
Vertical Field of View:	24°
Viewing Distance:	522mm

Photography Information:	
Camera:	Canon EOS 5D
Lens:	50mm Fixed Focal Length
Camera Height:	1.8m
Photography Date:	03/03/2025
Photography Time:	16:44
Enlargement Factor:	approx. 96%





Solar modules within Parcel B screened from view

Partial views towards Option B on-site substation location

Date March 2026	By DT
Image Size 820 x 222mm	QA EF
Paper Size 841 x 297mm	Rev -
0766-annotated-photowires	






Notes:
 1) This visualisation is a cylindrical projection panorama. It provides landscape and visual context only.
 2) All directions given as bearings relative to Grid North (GNG).
 3) Location map scale: 1:50,000.

Contains Ordnance Survey data © Crown copyright and database right 2025

Viewpoint Information:
 Grid Reference: 474603E 440863N
 Ground Height: 7.6m AOD
 Direction of Centre of View: 192°
 Horizontal Field of View: 90°
 Vertical Field of View: 24°
 Viewing Distance: 522mm

Photography Information:
 Camera: Canon EOS 5D
 Lens: 50mm Fixed Focal Length
 Camera Height: 1.8m
 Photography Date: 03/03/2025
 Photography Time: 16:44
 Enlargement Factor: approx. 96%

Wireline Key:
 Parcel B : nearest panel approximately 0.3 km
 Parcel C : nearest panel approximately 0.3 km
 Parcel D : nearest panel approximately 0.9 km
 Substation areas shown as dotted lines in parcel colours at 8m and 15m





Laytham Green Farm



Date March 2026	By DT		<p>Notes:</p> <ol style="list-style-type: none"> 1) This visualisation is a cylindrical projection panorama. It provides landscape and visual context only. 2) All directions given as bearings relative to Grid North (GN). 3) Location map scale: 1:50,000. <p>Contains Ordnance Survey data © Crown copyright and database right 2025</p>	<p>Viewpoint Information:</p> <p>Grid Reference: 474603E 440863N Ground Height: 7.6m AOD Direction of Centre of View: 282° Horizontal Field of View: 90° Vertical Field of View: 24° Viewing Distance: 522mm</p>	<p>Photography Information:</p> <p>Camera: Canon EOS 5D Lens: 50mm Fixed Focal Length Camera Height: 1.8m Photography Date: 03/03/2025 Photography Time: 16:44 Enlargement Factor: approx. 96%</p>
Image Size 820 x 222mm	QA EF				
Paper Size 841 x 297mm	Rev -				
0766-annotated-photowires					



Mylen Leah Photosheets

**Viewpoint 8d: Main Road, South of Laytham Green Farm
EXISTING VIEW**




Partial views towards Option B on-site substation location

Partial views towards Option C on-site substation location

Option D on-site substation location screened by vegetation

Solar modules within Parcel C screened from view

Date March 2026	By DT		<p>Notes:</p> <ol style="list-style-type: none"> 1) This visualisation is a cylindrical projection panorama. It provides landscape and visual context only. 2) All directions given as bearings relative to Grid North (GNG). 3) Location map scale: 1:50,000. <p>Contains Ordnance Survey data © Crown copyright and database right 2025</p>	<p>Viewpoint Information:</p> <p>Grid Reference: 474603E 440863N Ground Height: 7.6m AOD Direction of Centre of View: 282° Horizontal Field of View: 90° Vertical Field of View: 24° Viewing Distance: 522mm</p>	<p>Photography Information:</p> <p>Camera: Canon EOS 5D Lens: 50mm Fixed Focal Length Camera Height: 1.8m Photography Date: 03/03/2025 Photography Time: 16:44 Enlargement Factor: approx. 96%</p>	<p>Wireline Key:</p> <ul style="list-style-type: none"> Parcel B : nearest panel approximately 0.3 km Parcel C : nearest panel approximately 0.3 km Parcel D : nearest panel approximately 0.9 km <p>Substation areas shown as dotted lines in parcel colours at 8m and 15m</p>
Image Size 820 x 222mm	QA EF					
Paper Size 841 x 297mm	Rev -					
0766-annotated-photowires						

