



Extent of 53.5° planar panorama

Forss Phase 1  
Forss Phase 2

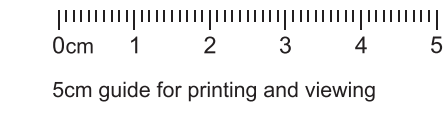
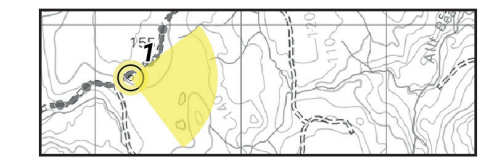
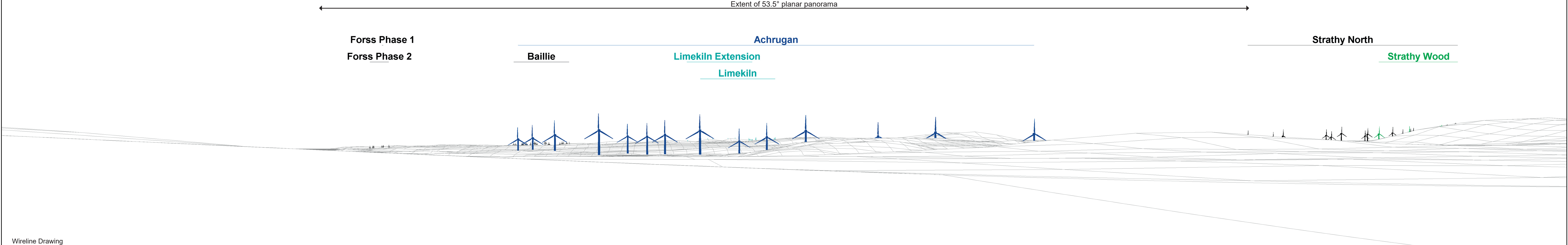
Baillie

Limekiln Extension  
Limekiln

Achrugan

Strathy North

Strathy Wood



- Proposal
- Consented
- Existing
- Under Construction

OS Reference: 276241 962636  
 Eye Level: 151.71m AOD  
 Direction of View: 98°  
 Distance to Development: 4832 m

Horizontal field of view: 90° (cylindrical projection)  
 Principal Distance: 522mm  
 Paper Size: 841 x 297 mm  
 Correct printed image size: 820 x 130 mm

Camera: NIKON D610  
 Lens: 50mm  
 Camera Height: 1.5m AGL  
 Date and Time: 15/5/2024 16:30

Figure: 1a  
Viewpoint 1: A836 East of Kirtomy




Forss Phase 1  
Forss Phase 2

Strath North


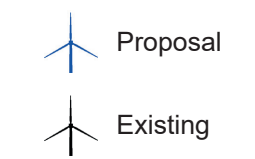
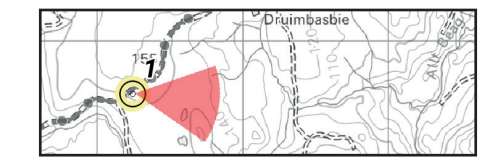
Baillie

4 3 2 1 8 7 6 5 11 10 9 13 12 14



Wireline Drawing

View flat at a comfortable arm's length



OS Reference: 276241 962636  
 Eye Level: 151.71m AOD  
 Direction of View: 98°  
 Distance to Development: 4832 m

Horizontal field of view: 53.5° (planar projection)  
 Principal Distance: 812.5mm  
 Paper Size: 841 x 297 mm  
 Correct printed image size: 820 x 260 mm

Camera: NIKON D610  
 Lens: 50mm  
 Camera Height: 1.5m AGL  
 Date and Time: 15/5/2024 16:30


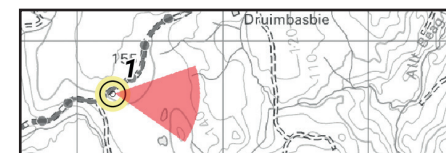
Figure: 1b  
 Viewpoint 1: A836 East of Kirtomy





Photomontage

View flat at a comfortable arm's length



OS Reference: 276241 962636  
 Eye Level: 151.71m AOD  
 Direction of View: 98°  
 Distance to Development: 4832 m

Horizontal field of view: 53.5° (planar projection)  
 Principal Distance: 812.5mm  
 Paper Size: 841 x 297 mm  
 Correct printed image size: 820 x 260 mm

Camera: NIKON D610  
 Lens: 50mm  
 Camera Height: 1.5m AGL  
 Date and Time: 15/5/2024 16:30

Figure: 1c  
 Viewpoint 1: A836 East of Kirtomy