

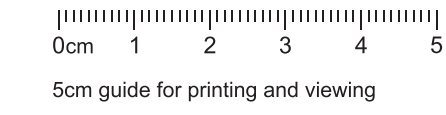
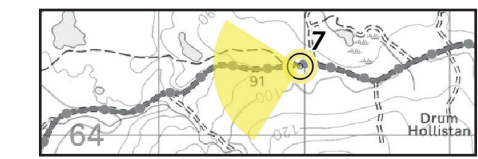
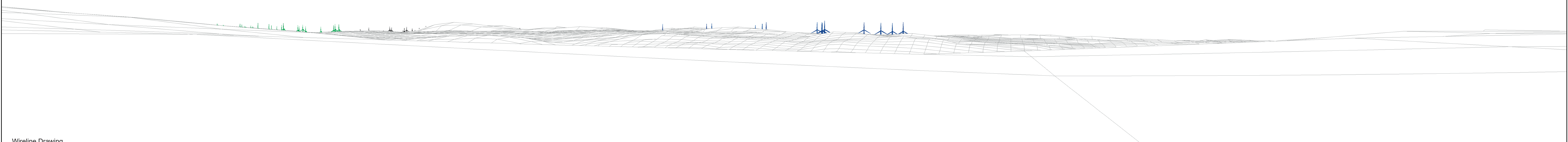


Extent of 53.5° planar panorama

Strathy South
Strathy Wood

Strathy North

Achrugan



- Proposal
- Consented
- Existing
- Under Construction

OS Reference: 291975 964472
 Eye Level: 96.2m AOD
 Direction of View: 257°
 Distance to Development: 8957 m

Horizontal field of view: 90° (cylindrical projection)
 Principal Distance: 522mm
 Paper Size: 841 x 297 mm
 Correct printed image size: 820 x 130 mm

Camera: NIKON D610
 Lens: 50mm
 Camera Height: 1.5m AGL
 Date and Time: 15/5/2024 10:25

Strath North

14

13 12

11 10 9

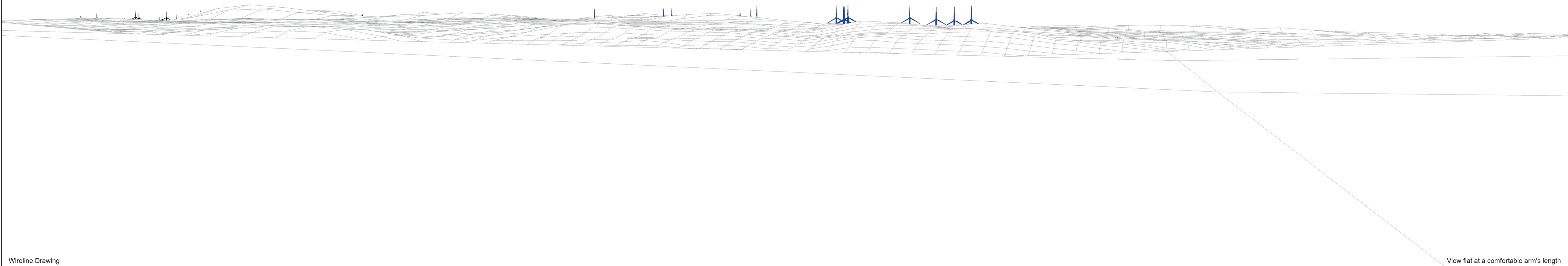
5 7 6 8

1

2

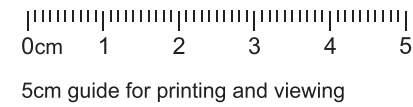
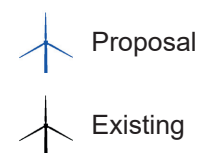
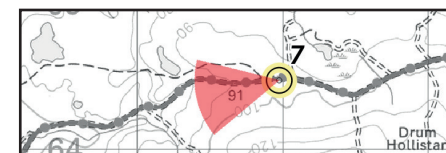
3

4



Wireline Drawing

View flat at a comfortable arm's length



OS Reference: 291975 964472
 Eye Level: 96.2m AOD
 Direction of View: 257°
 Distance to Development: 8957 m

Horizontal field of view: 53.5° (planar projection)
 Principal Distance: 812.5mm
 Paper Size: 841 x 297 mm
 Correct printed image size: 820 x 260 mm

Camera: NIKON D610
 Lens: 50mm
 Camera Height: 1.5m AGL
 Date and Time: 15/5/2024 10:25


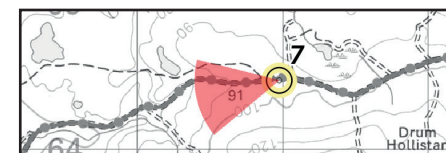
Viewpoint 7: A836 Caithness-Sutherland Boundary

Figure: 5b



Photomontage

View flat at a comfortable arm's length



OS Reference: 291975 964472
 Eye Level: 96.2m AOD
 Direction of View: 257°
 Distance to Development: 8957 m

Horizontal field of view: 53.5° (planar projection)
 Principal Distance: 812.5mm
 Paper Size: 841 x 297 mm
 Correct printed image size: 820 x 260 mm

Camera: NIKON D610
 Lens: 50mm
 Camera Height: 1.5m AGL
 Date and Time: 15/5/2024 10:25

Viewpoint 7: A836 Caithness-Sutherland Boundary

Figure: 5c