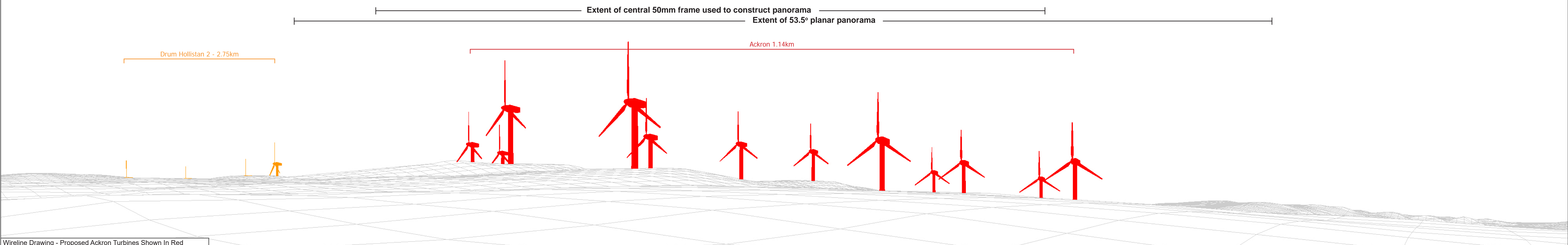




Baseline Photograph

This image provides landscape and visual context only



Wireline Drawing - Proposed Ackron Turbines Shown In Red

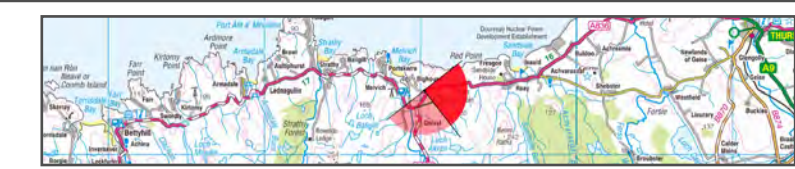
Figure: 6.15a
Viewpoint 4: A836 Lay-by
Ackron Wind Farm Environmental Impact Assessment Report



OS reference: 290254 964075
Eye Level: 45m AOD
Direction of view: 142°
Distance to Development: 1.14km

Horizontal field of view: (90° cylindrical projection)
Principal distance: 812.5mm

Camera: Nikon D610
Lens: 50mm (Nikon AF 50mm f/1.4)
Camera height: 1.5m AGL
Date and time: 18/04/2019 16:23





Baseline Photograph

This image provides landscape and visual context only



Strathy Wood - 10.26km
□

Wireline Drawing



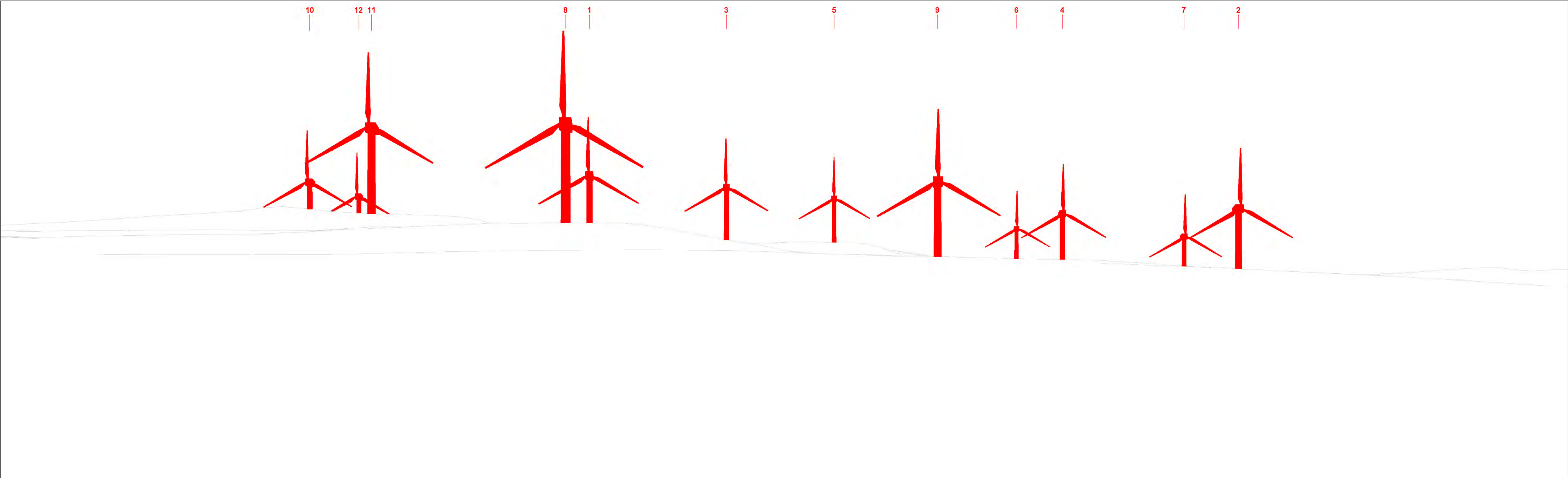
OS reference: 290254 964075
 Eye Level: 45m AOD
 Direction of view: 232°
 Distance to Development: 1.14km

Horizontal field of view: (90° cylindrical projection)
 Principal distance: 812.5mm

Camera: Nikon D610
 Lens: 50mm (Nikon AF 50mm f/1.4)
 Camera height: 1.5m AGL
 Date and time: 18/04/2019 16:23



Figure: 6.15b
 Viewpoint 4: A836 Lay-by



Wireline

View flat at a comfortable arm's length



Photomontage

View flat at a comfortable arm's length

OS reference:	290254 964075	Horizontal field of view:	53.5° (planar projection)	Camera:	Nikon D610
Eye Level:	45m AOD	Principal distance:	812.5mm	Lens:	50mm (Nikon AF 50mm f/1.4)
Direction of view:	142°	Paper size:	841 x 297 mm	Camera height:	1.5m AGL
Distance to Development:	1.14km	Correct printed image size:	820 x 260 mm	Date and time:	18/04/2019 16:23

