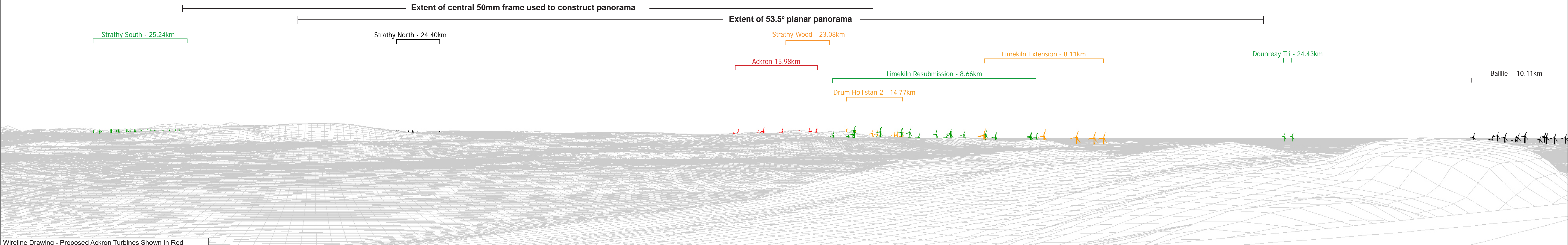




Baseline Photograph

This image provides landscape and visual context only



Wireline Drawing - Proposed Ackron Turbines Shown In Red

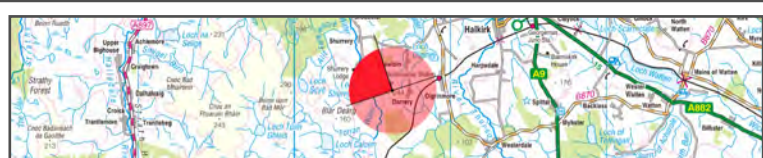
Figure: 6.24a
Viewpoint 13: Ben Dorrery
Ackron Wind Farm Environmental Impact Assessment Report



OS reference: 306287 955037
Eye Level: 244mAOD
Direction of view: 297°
Distance to Development: 15.98km

Horizontal field of view: (90° cylindrical projection)
Principal distance: 812.5mm

Camera: Nikon D610
Lens: 50mm (Nikon AF 50mm f/1.4)
Camera height: 1.5m AGL
Date and time: 21/11/2019 10:40

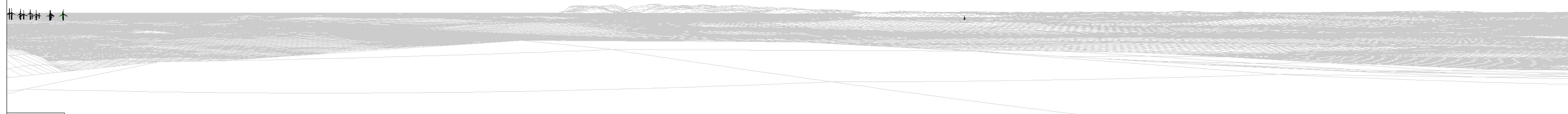




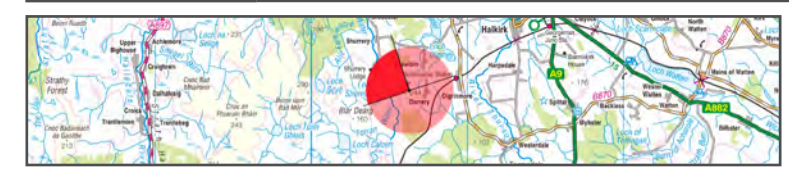
Baseline Photograph

This image provides landscape and visual context only

Forss II - 14.99km
 Hill of Lybster - 14.85km
 Forss I - 15.14km
 Baillie - 10.11km
 Weydale Farm - 12.81km



Wireline Drawing



OS reference: 306287 955037
 Eye Level: 244mAOD
 Direction of view: 27°
 Distance to Development: 15.98km

Horizontal field of view: (90° cylindrical projection)
 Principal distance: 812.5mm

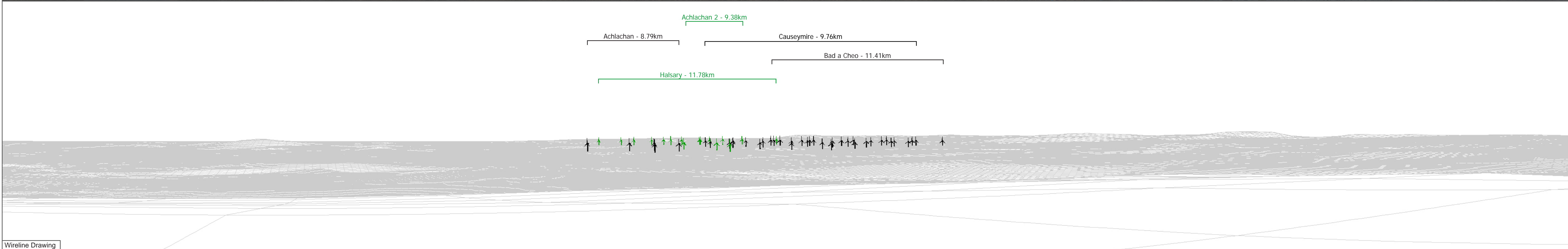
Camera: Nikon D610
 Lens: 50mm (Nikon AF 50mm f/1.4)
 Camera height: 1.5m AGL
 Date and time: 21/11/2019 10:40





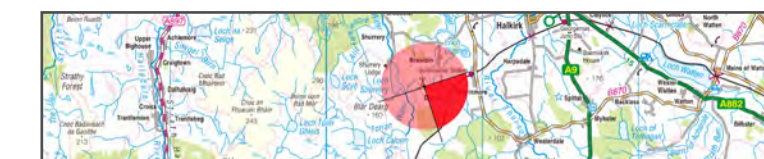
Baseline Photograph

This image provides landscape and visual context only



Wireline Drawing


Figure: 6.24c
Viewpoint 13: Ben Dorrery





Baseline Photograph

This image provides landscape and visual context only



Wireline Drawing




OS reference: 306287 955037
 Eye Level: 244mAOD
 Direction of view: 207°
 Distance to Development: 15.98km

Horizontal field of view: (90° cylindrical projection)
 Principal distance: 812.5mm

Camera: Nikon D610
 Lens: 50mm (Nikon AF 50mm f/1.4)
 Camera height: 1.5m AGL
 Date and time: 21/11/2019 10:40



Figure: 6.24d
 Viewpoint 13: Ben Dorrery



Wireline

View flat at a comfortable arm's length



Photomontage

View flat at a comfortable arm's length

OS reference:	306287 955037	Horizontal field of view:	53.5° (planar projection)	Camera:	Nikon D610
Eye Level:	244mAOD	Principal distance:	812.5mm	Lens:	50mm (Nikon AF 50mm f/1.4)
Direction of view:	297°	Paper size:	841 x 297 mm	Camera height:	1.5m AGL
Distance to Development:	15.98km	Correct printed image size:	820 x 260 mm	Date and time:	21/11/2019 10:40

