

Wireline Drawing - Proposed Ackron Turbines Shown In Red

Figure: 6.30a
Viewpoint A: Sean Airigh - Wild Land Area



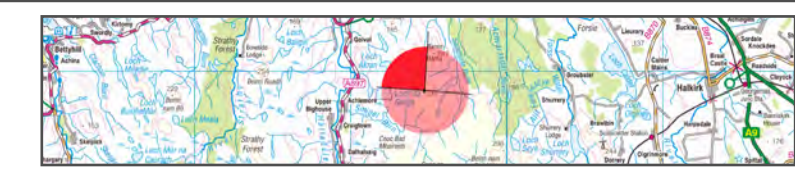
Wind Farm Status
Turbine Colour Key

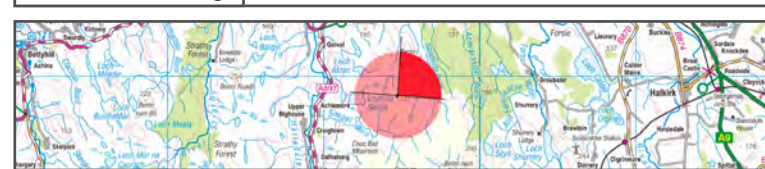
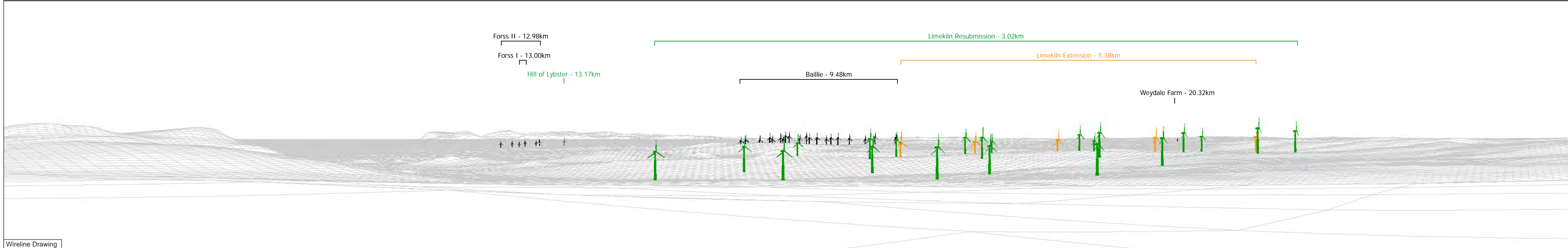
In Planning
 Consented
 Operational

OS reference: 294723 958770
 Eye Level: 234m AOD
 Direction of view: 319°
 Distance to Development: 4.26km

Horizontal field of view: (90° cylindrical projection)
 Principal distance: 812.5mm

Camera: Nikon D610
 Lens: 50mm (Nikon AF 50mm f/1.4)
 Camera height: 1.5m AGL
 Date and time: 08/07/2020 13:14





OS reference: 294723 958770
 Eye Level: 234m AOD
 Direction of view: 49°
 Distance to Development: 4.26km

Horizontal field of view: (90° cylindrical projection)
 Principal distance: 812.5mm


Camera: Nikon D610
 Lens: 50mm (Nikon AF 50mm f/1.4)
 Camera height: 1.5m AGL
 Date and time: 08/07/2020 13:14





Baseline Photograph

This image provides landscape and visual context only



Wireline Drawing - Proposed Ackron Turbines Shown In Red

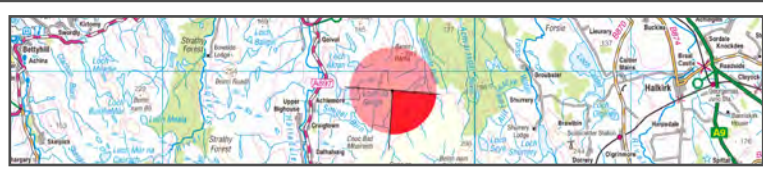
Figure: 6.30c
Viewpoint A: Sean Airigh - Wild Land Area



OS reference: 294723 958770
 Eye Level: 234m AOD
 Direction of view: 139°
 Distance to Development: 4.26km

Horizontal field of view: (90° cylindrical projection)
 Principal distance: 812.5mm


Camera: Nikon D610
 Lens: 50mm (Nikon AF 50mm f/1.4)
 Camera height: 1.5m AGL
 Date and time: 08/07/2020 13:14



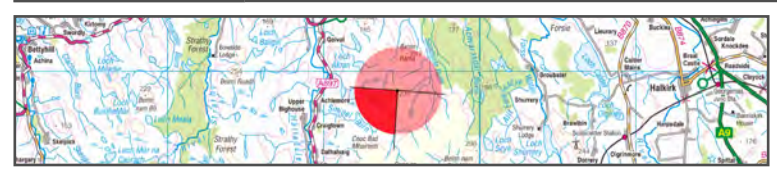


Baseline Photograph

This image provides landscape and visual context only



Wireline Drawing



OS reference: 294723 958770
 Eye Level: 234m AOD
 Direction of view: 229°
 Distance to Development: 4.26km

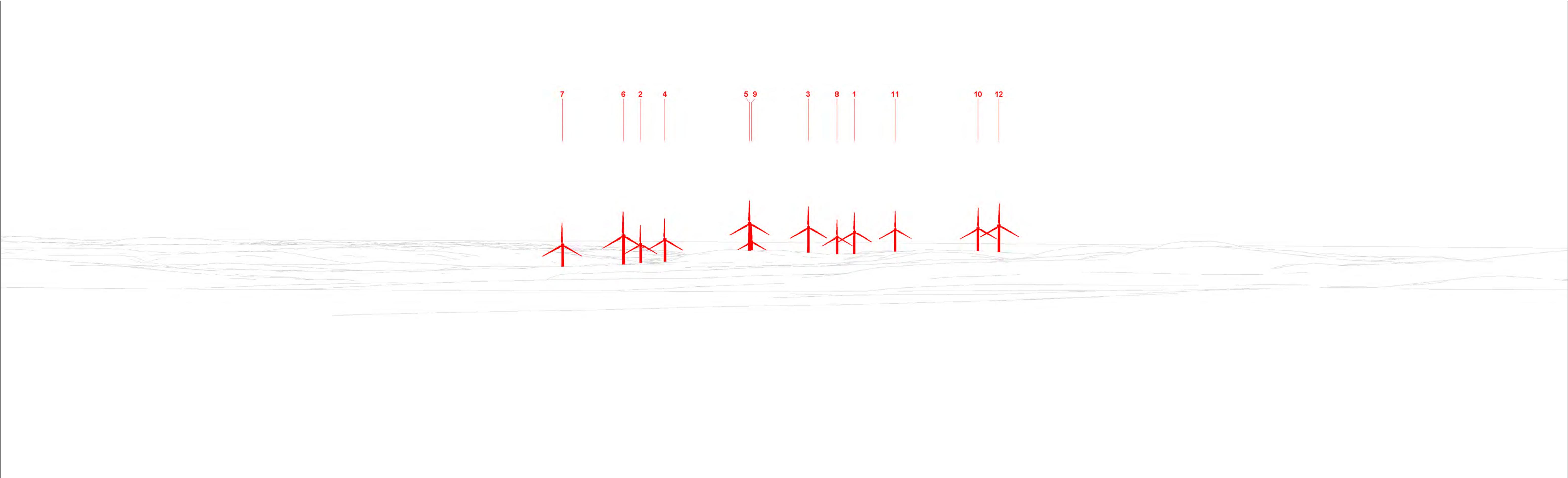
Horizontal field of view: (90° cylindrical projection)
 Principal distance: 812.5mm

Camera: Nikon D610
 Lens: 50mm (Nikon AF 50mm f/1.4)
 Camera height: 1.5m AGL
 Date and time: 08/07/2020 13:14

Wind Farm Status Turbine Colour Key

- Operational (Black icon)
- Consented (Green icon)
- In Planning (Orange icon)





Wireline

View flat at a comfortable arm's length

Figure: 6.30e
Viewpoint A: Sean Airigh - Wild Land Area



OS reference: 294723 958770
 Eye Level: 234m AOD
 Direction of view: 319°
 Distance to Development: 4.26km

Horizontal field of view: 53.5° (planar projection)
 Principal distance: 812.5mm
 Paper size: 841 x 297 mm
 Correct printed image size: 820 x 260 mm

Camera: Nikon D610
 Lens: 50mm (Nikon AF 50mm f/1.4)
 Camera height: 1.5m AGL
 Date and time: 08/07/2020 13:14



Photomontage

View flat at a comfortable arm's length

OS reference:	294723 958770	Horizontal field of view:	53.5° (planar projection)	Camera:	Nikon D610
Eye Level:	234m AOD	Principal distance:	812.5mm	Lens:	50mm (Nikon AF 50mm f/1.4)
Direction of view:	319°	Paper size:	841 x 297 mm	Camera height:	1.5m AGL
Distance to Development:	4.26km	Correct printed image size:	820 x 260 mm	Date and time:	08/07/2020 13:14

