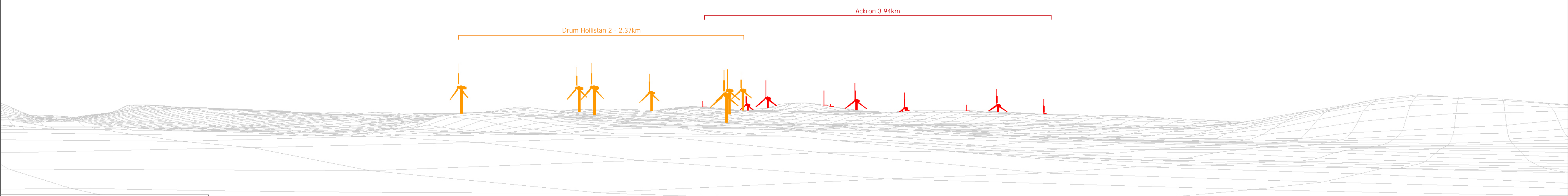




Baseline Photograph

This image provides landscape and visual context only



Wireline Drawing - Proposed Ackron Turbines Shown In Red

Figure: 9.9a  
CH Viewpoint 6: Sandside House Kiln Barn (LB149856)



OS reference: 295212 965226  
 Eye Level: 34m AOD  
 Direction of view: 231°  
 Distance to Development: 3.94km

Horizontal field of view: (90° cylindrical projection)  
 Principal distance: 812.5mm

Camera: Nikon D610  
 Lens: 50mm (Nikon AF 50mm f/1.4)  
 Camera height: 1.5m AGL  
 Date and time: 06/07/2020 13:12








Baseline Photograph

This image provides landscape and visual context only



Dounreay Tri - 10.41km

Wireline Drawing



OS reference: 295212 965226  
 Eye Level: 34m AOD  
 Direction of view: 321°  
 Distance to Development: 3.94km

Horizontal field of view: (90° cylindrical projection)  
 Principal distance: 812.5mm

Camera: Nikon D610  
 Lens: 50mm (Nikon AF 50mm f/1.4)  
 Camera height: 1.5m AGL  
 Date and time: 06/07/2020 13:12



Figure: 9.9b





Baseline Photograph

This image provides landscape and visual context only



Wireline Drawing

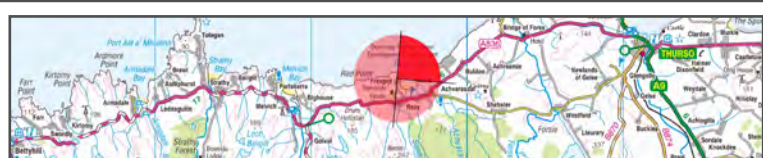
**Figure: 9.9c**  
 CH Viewpoint 6: Sandside House Kiln Barn (LB149856)  
**Ackron Wind Farm Environmental Impact Assessment Report**



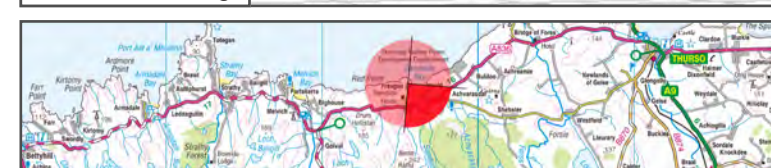

OS reference: 295212 965226  
 Eye Level: 34m AOD  
 Direction of view: 51°  
 Distance to Development: 3.94km

Horizontal field of view: (90° cylindrical projection)  
 Principal distance: 812.5mm

Camera: Nikon D610  
 Lens: 50mm (Nikon AF 50mm f/1.4)  
 Camera height: 1.5m AGL  
 Date and time: 06/07/2020 13:12







OS reference: 295212 965226  
 Eye Level: 34m AOD  
 Direction of view: 141°  
 Distance to Development: 3.94km

Horizontal field of view: (90° cylindrical projection)  
 Principal distance: 812.5mm


Camera: Nikon D610  
 Lens: 50mm (Nikon AF 50mm f/1.4)  
 Camera height: 1.5m AGL  
 Date and time: 06/07/2020 13:12




 Wind Farm Status  
 Turbine Colour Key







Wireline

View flat at a comfortable arm's length

**Figure: 9.9e**  
 CH Viewpoint 6: Sandside House Kiln Barn (LB149856)



OS reference: 295212 965226  
 Eye Level: 34m AOD  
 Direction of view: 231°  
 Distance to Development: 3.94km

Horizontal field of view: 53.5° (planar projection)  
 Principal distance: 812.5mm  
 Paper size: 841 x 297 mm  
 Correct printed image size: 820 x 260 mm

Camera: Nikon D610  
 Lens: 50mm (Nikon AF 50mm f/1.4)  
 Camera height: 1.5m AGL  
 Date and time: 06/07/2020 13:12





Photomontage

View flat at a comfortable arm's length

OS reference:	295212 965226	Horizontal field of view:	53.5° (planar projection)	Camera:	Nikon D610
Eye Level:	34m AOD	Principal distance:	812.5mm	Lens:	50mm (Nikon AF 50mm f/1.4)
Direction of view:	231°	Paper size:	841 x 297 mm	Camera height:	1.5m AGL
Distance to Development:	3.94km	Correct printed image size:	820 x 260 mm	Date and time:	06/07/2020 13:12