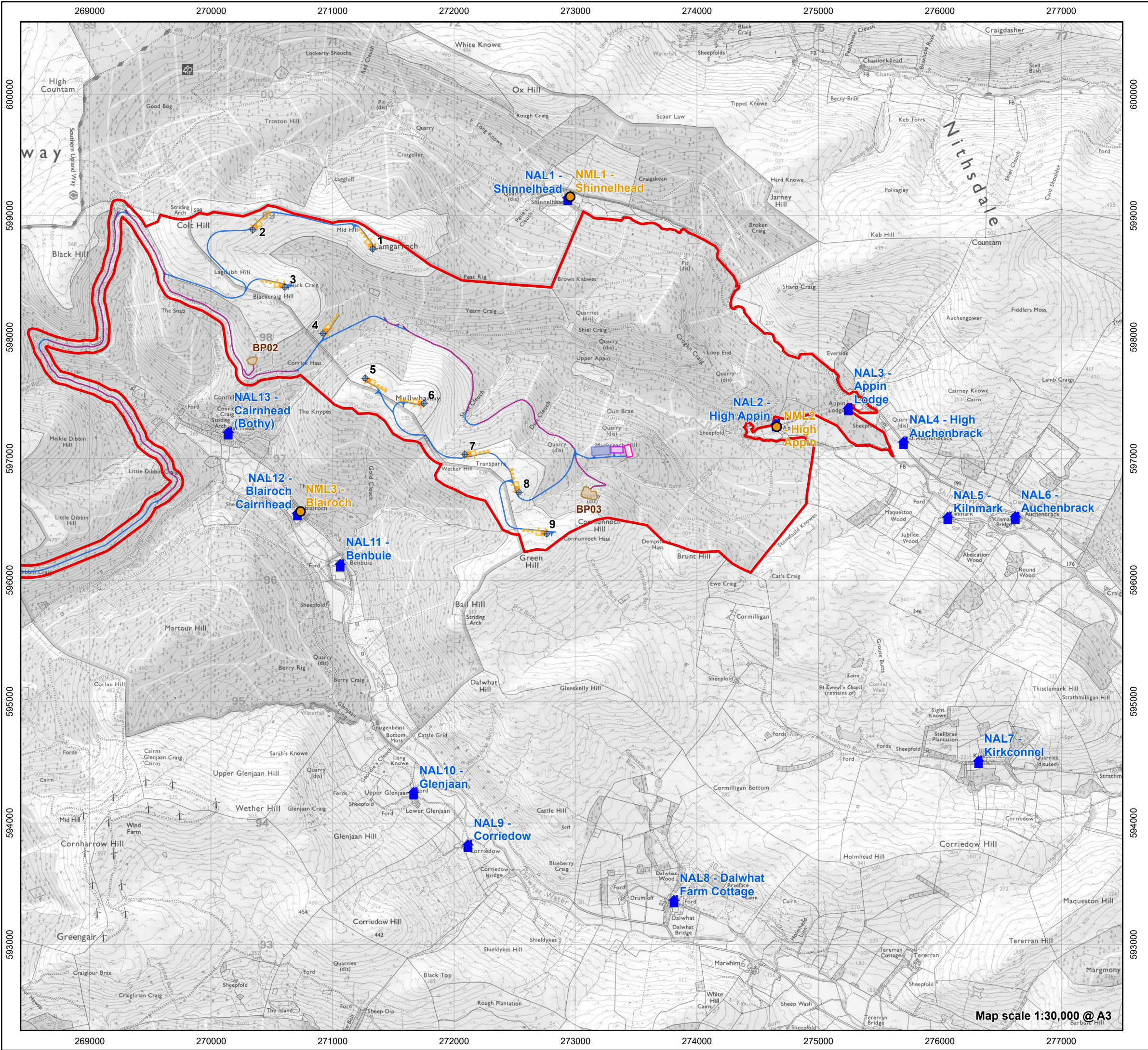

















Ordnance Survey © Crown Copyright 2025. All rights reserved. License number AC00008006122.

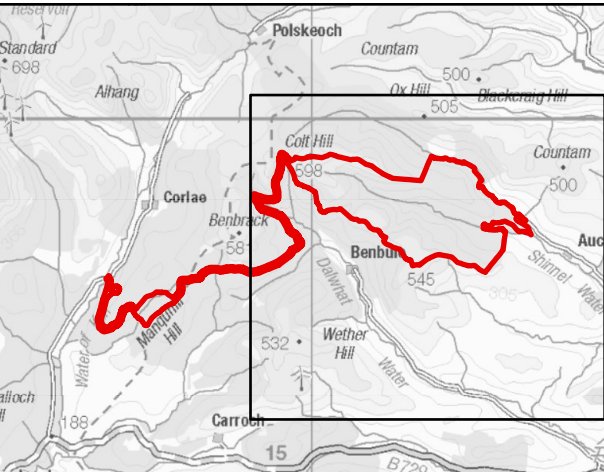




-  Site Boundary
-  Turbine
-  Hardstanding (Permanent)
-  Hardstanding (Temporary)
-  Borrow Pit (Temporary)
-  Substation
-  Proposed Development Construction Compound (Temporary)
-  SPEN Construction Compound (Temporary)
-  New Access Track
-  Access Junction Widening
-  Existing Access Track (Upgraded)

Operational Noise Monitoring and Assessment

-  Noise Monitoring Location (NMLs)
-  Noise Assessment Location (NALs)



0 0.25 0.5 1 1.5 Km

Source: Statkraft, LUC, Pell Frischmann, TNEI

Produced By: SR
Checked By: JW
Version: 00

Date: 28/04/2025
Ref: 11634_EIA_Noise

Figure 10.2
Operational Noise Monitoring and Assessment Locations

Appin Wind Farm
EIA Report

Map scale 1:30,000 @ A3