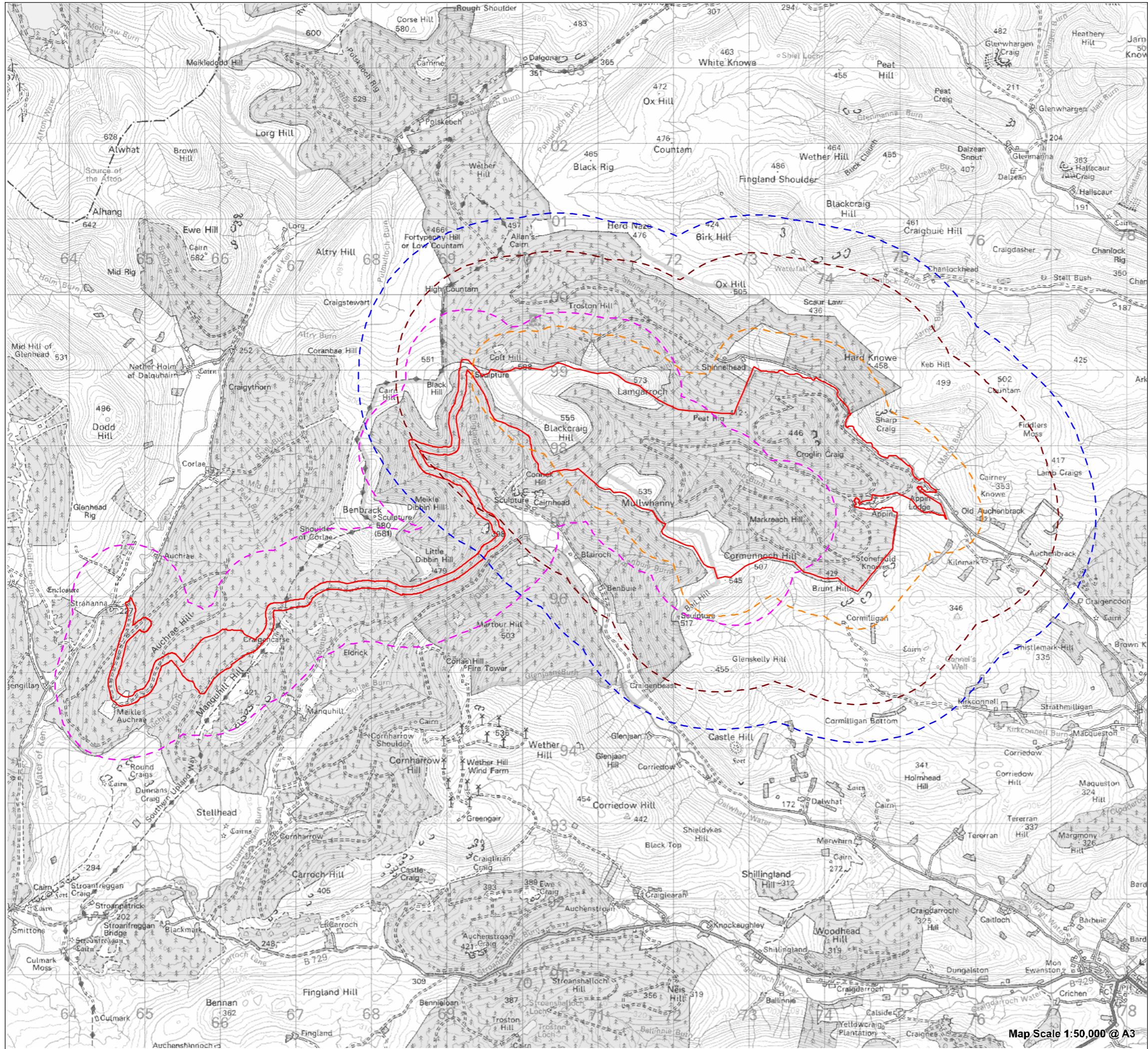







Ordnance Survey © Crown Copyright 2025. All rights reserved. License number AC0000808122.



-  Site Boundary
-  MBBS and Nightjar Study Area (500m Survey Area)
-  Black Grouse Study Area (1.5km Survey Area)
-  Breeding Raptor and Owl Study Area (2km Survey Area)
-  Access Route Breeding Bird Study Area (750m Survey Area)

0 2  
Kilometers  
Source: Statkraft, LUC, Pell Frischmann

Produced By: HD  
Checked By: CB  
Version: 00

Date: 07/05/2025  
Ref: 11634\_EIA\_Introduction

**Figure 8.3**  
**Breeding Bird Study Area Plan**