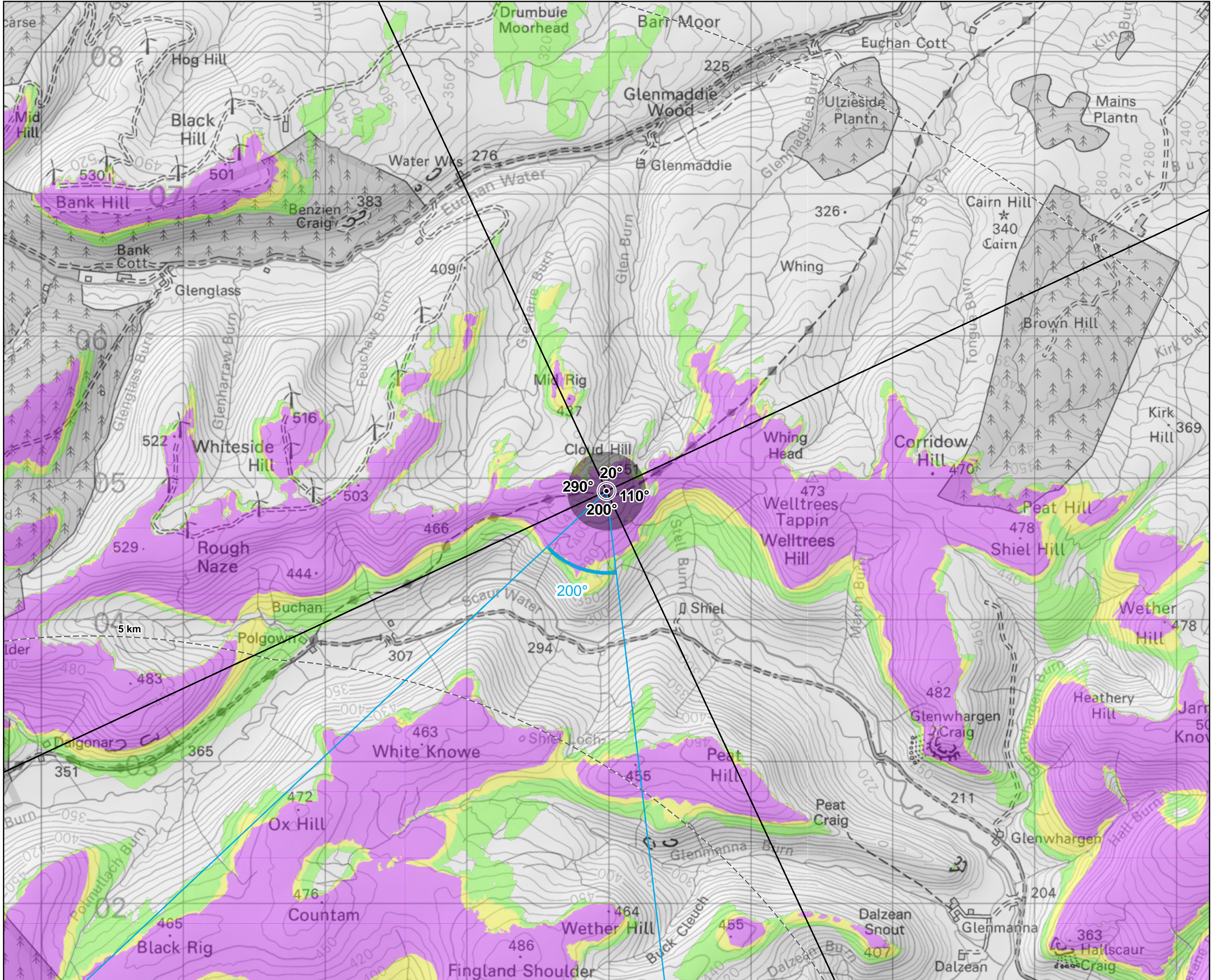
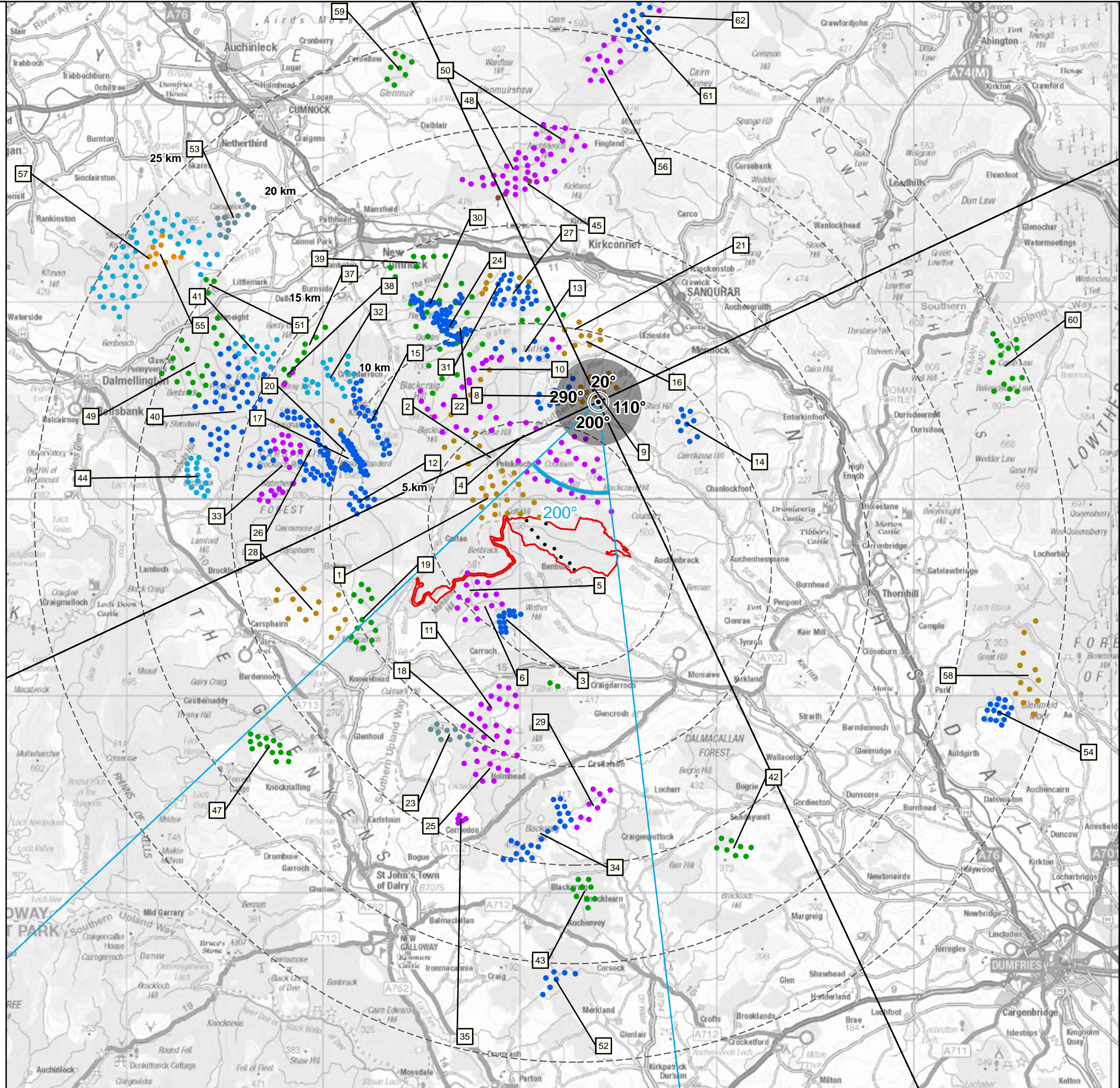







- Wind Farm
- 1: Lorg
  - 2: Eucharhead
  - 3: Wether Hill
  - 4: Sanquhar II
  - 5: Manquhill
  - 6: Cornharrow
  - 7: Knockaughlie Hill
  - 8: Whiteside Hill
  - 9: Cloud Hill
  - 10: Sanquhar Six
  - 11: Troston Loch
  - 12: Windy Rig
  - 13: Sanquhar Community Windfarm
  - 14: Twentysilling Hill
  - 15: Afton
  - 16: Rowancraig
  - 17: Windy Standard I
  - 18: Margree
  - 19: Shepherds Rig
  - 20: Windy Standard I Repowering
  - 21: Herds Hill
  - 22: Hare Hill Repowering
  - 23: Glenshimmeroch
  - 24: Hare Hill Phase 2
  - 25: Divot Hill
  - 26: Windy Standard II
  - 27: Sandy Knowe
  - 28: Quantans Hill
  - 29: Fell
  - 30: Hare Hill Phase 1
  - 31: Sandy Knowe Extension
  - 32: Pencloe
  - 33: Windy Standard III
  - 34: Blackcraig Hill
  - 35: Knockman Hill
  - 36: Enoch Hill 2
  - 37: Pencloe Extension
  - 38: Monquhill
  - 39: Blackwood (East Ayrshire)
  - 40: South Kyle
  - 41: Enoch Hill
  - 42: Collieston
  - 43: Garcrogo
  - 44: Benbrack Variation
  - 45: Glenmuckloch
  - 47: Knocknalling
  - 48: Lethans
  - 49: South Kyle 2
  - 50: Lethans Extension
  - 51: Lanehead
  - 52: Mochrum Fell
  - 53: Greenburn Wind Park
  - 54: Dalswinton
  - 55: Overhill
  - 56: Kennoxhead Extension II
  - 57: North Kyle Energy Project
  - 58: Harestanes West
  - 59: Drum
  - 60: Watchman Energy Park
  - 61: Kennoxhead
  - 62: Kennoxhead Extension
















 Site Boundary




 Turbine

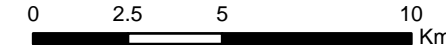

 5 km Interval from Outermost Turbines

**Wind Farm Location (By Status)**

-  Operational
-  Under Construction
-  Consented
-  Application Submitted
-  Application Submitted (Previously Consented)
-  Appeal/Public Inquiry
-  Design/Scoping
-  Design/Scoping (Previously Consented)
-  Viewpoint
-  53.5° Field of View
-  90° Field of View

**Zone of Theoretical Visibility (Tip Height 200 m)**

-  1 - 3 Turbine Blade Tips Visible
-  4 - 6 Turbine Blade Tips Visible
-  7 - 9 Turbine Blade Tips Visible

Left hand map:  Right hand map: 

**Map scale 1:200,000 @ A3** **Map scale 1:25,000 @ A3**

Source: LUC, Pell Frischmann, OS

Produced By: HD  
Checked By: NE  
Version: 00

Date: 06/05/2025  
Ref: 11634\_VPs\_DoublePage\_A3L

**Figure 5.18**  
**Viewpoint 8: SUW near Cloud Hill**

**Appin Wind Farm**  
**EIA Report**

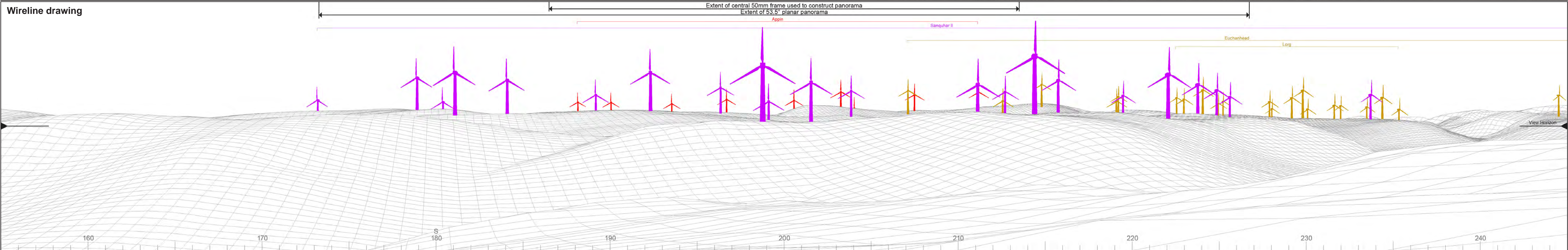




Baseline photograph

This image provides landscape and visual context only

Wireline drawing



© Crown copyright and database rights 2021 Ordnance Survey data Licence number: 0100051673



OS reference: 273984E 604906N  
AOD: 427 m  
Direction of view: 200°  
Nearest turbine: 6.73 km

Horizontal field of view: 90° (cylindrical projection)  
Principal distance: 522 mm  
Paper size: 841 x 297 mm (half A1)  
Correct printed image size: 820 x 260 mm

Camera: Nikon D750  
Lens: 50mm Fixed Focal Length  
Camera height: 1.5 m

Photography Date: 23/05/2023  
Photography Time: 08:54

Wind Farm Developments key  
(by status):

Proposed scheme  
Operational  
Under construction  
Consented

Application  
Scoping  
Appeal/PLI

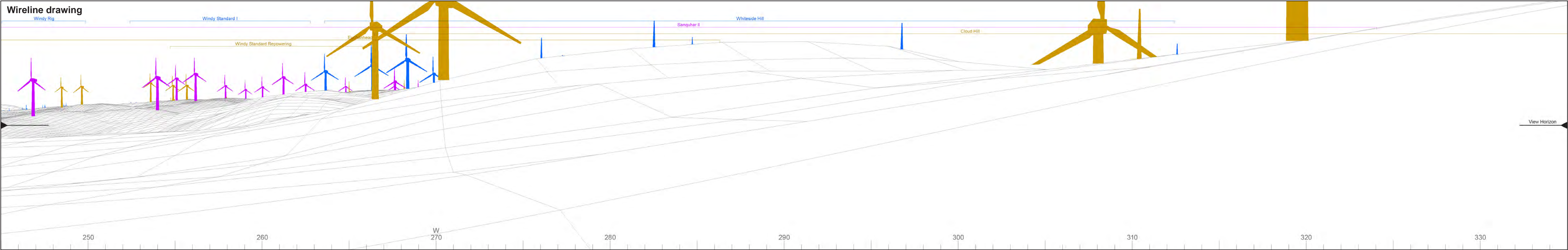
Appin Wind Farm  
Figure: 5.18a  
Viewpoint 8: SUW near Cloud Hill





Baseline photograph

This image provides landscape and visual context only

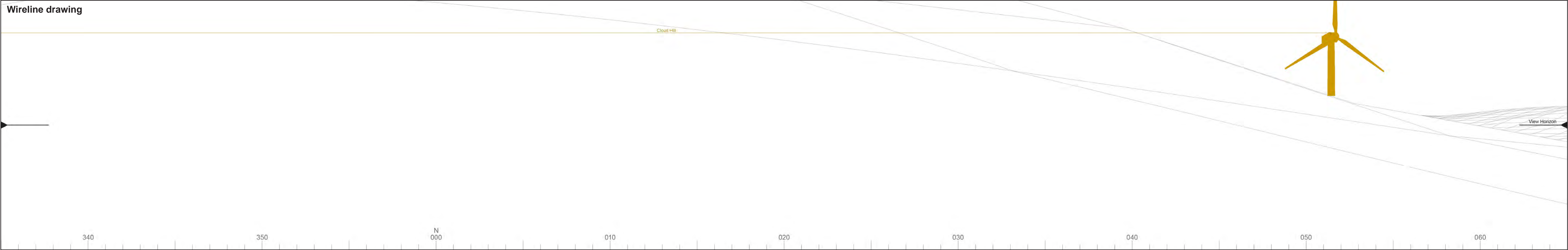


OS reference:	273984E 604906N	Horizontal field of view:	90° (cylindrical projection)	Camera:	Nikon D750	Photography Date:	23/05/2023
AOD:	427 m	Principal distance:	522 mm	Lens:	50mm Fixed Focal Length	Photography Time:	08:54
Direction of view:	290°	Paper size:	841 x 297 mm (half A1)	Camera height:	1.5 m		
Nearest turbine:	6.73 km	Correct printed image size:	820 x 260 mm				

Wind Farm Developments key  
(by status):

Proposed scheme	Application
Operational	Scoping
Under construction	Appeal/PLI
Consented	





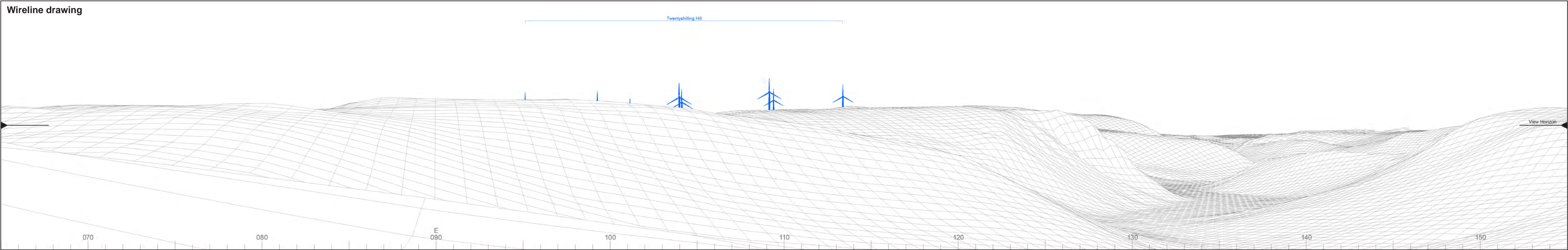
OS reference:	273984E 604906N	Horizontal field of view:	90° (cylindrical projection)	Camera:	Nikon D750	Photography Date:	23/05/2023
AOD:	427 m	Principal distance:	522 mm	Lens:	50mm Fixed Focal Length	Photography Time:	08:54
Direction of view:	20°	Paper size:	841 x 297 mm (half A1)	Camera height:	1.5 m		
Nearest turbine:	6.73 km	Correct printed image size:	820 x 260 mm				

Wind Farm Developments key  
(by status):

Proposed scheme	Application
Operational	Scoping
Under construction	Appeal/PLI
Consented	


Appin Wind Farm  
Figure: 5.18c  
Viewpoint 8: SUW near Cloud Hill







© Crown copyright and database rights 2021 Ordnance Survey data Licence number: 0100051673



Wireline drawing

View flat at a comfortable arm's length



OS reference: 273984E 604906N  
AOD: 427 m  
Direction of view: 200°  
Nearest turbine: 6.73 km

Horizontal field of view: 53.5° (planar projection)  
Principal distance: 812.5 mm  
Paper size: 841 x 297 mm (half A1)  
Correct printed image size: 820 x 260 mm

Wind Farm Developments key  
(by status):

Proposed scheme  
Operational  
Under construction

Notes:  
1) Aviation lighting will be positioned on the following turbine nacelles (hubs):  
T1, T2, T5, T9

Appin Wind Farm  
Figure: 5.18e  
Viewpoint 8: SUW near Cloud Hill





OS reference:	273984E 604906N	Horizontal field of view:	53.5° (planar projection)	Camera:	Nikon D750	Photography Date:	23/05/2023
AOD:	427 m	Principal distance:	812.5 mm	Lens:	50mm Fixed Focal Length	Photography Time:	08:54
Direction of view:	200°	Paper size:	841 x 297 mm (half A1)	Camera height:	1.5 m		
Nearest turbine:	6.73 km	Correct printed image size:	820 x 260 mm				