

OS reference:	280623E 594425N	Horizontal field of view:	90° (cylindrical projection)	Camera:	Nikon D750	Photography Date:	04/08/2022
AOD:	370 m	Principal distance:	522 mm	Lens:	50mm Fixed Focal Length	Photography Time:	15:56
Direction of view:	19°	Paper size:	841 x 297 mm (half A1)	Camera height:	1.5 m		
Nearest turbine:	8.1 km	Correct printed image size:	820 x 260 mm				

Wind Farm Developments key  
(by status):

Proposed scheme	Application
Operational	Scoping
Under construction	Appeal/PLI
Consented	

Appin Wind Farm  
Figure: 5.20b  
Viewpoint 10: Auchingibbert Hill

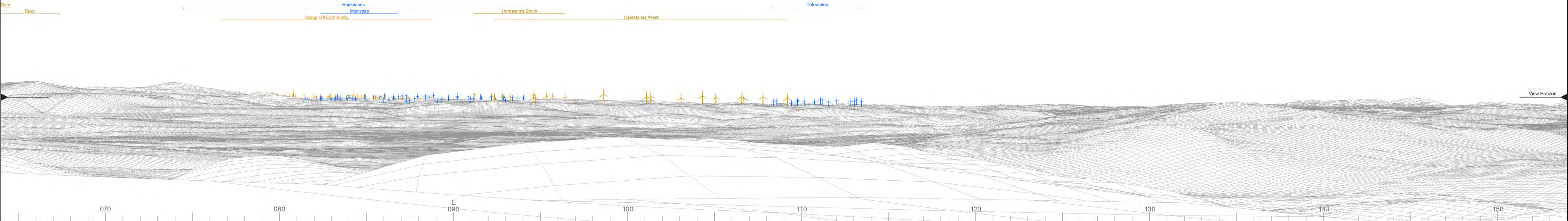




Baseline photograph

This image provides landscape and visual context only

Wireline drawing



OS reference: 280623E 594425N  
AOD: 370 m  
Direction of view: 109°  
Nearest turbine: 8.1 km

Horizontal field of view: 90° (cylindrical projection)  
Principal distance: 522 mm  
Paper size: 841 x 297 mm (half A1)  
Correct printed image size: 820 x 260 mm

Camera: Nikon D750  
Lens: 50mm Fixed Focal Length  
Camera height: 1.5 m

Photography Date: 04/08/2022  
Photography Time: 15:56

Wind Farm Developments key  
(by status):

Proposed scheme  
Operational  
Under construction  
Consented

Application  
Scoping  
Appeal/PLI

Appin Wind Farm  
Figure: 5.20c  
Viewpoint 10: Auchingibbert Hill






Baseline photograph

This image provides landscape and visual context only

Wireline drawing



OS reference: 280623E 594425N  
AOD: 370 m  
Direction of view: 199°  
Nearest turbine: 8.1 km

Horizontal field of view: 90° (cylindrical projection)  
Principal distance: 522 mm  
Paper size: 841 x 297 mm (half A1)  
Correct printed image size: 820 x 260 mm

Camera: Nikon D750  
Lens: 50mm Fixed Focal Length  
Camera height: 1.5 m

Photography Date: 04/08/2022  
Photography Time: 15:56

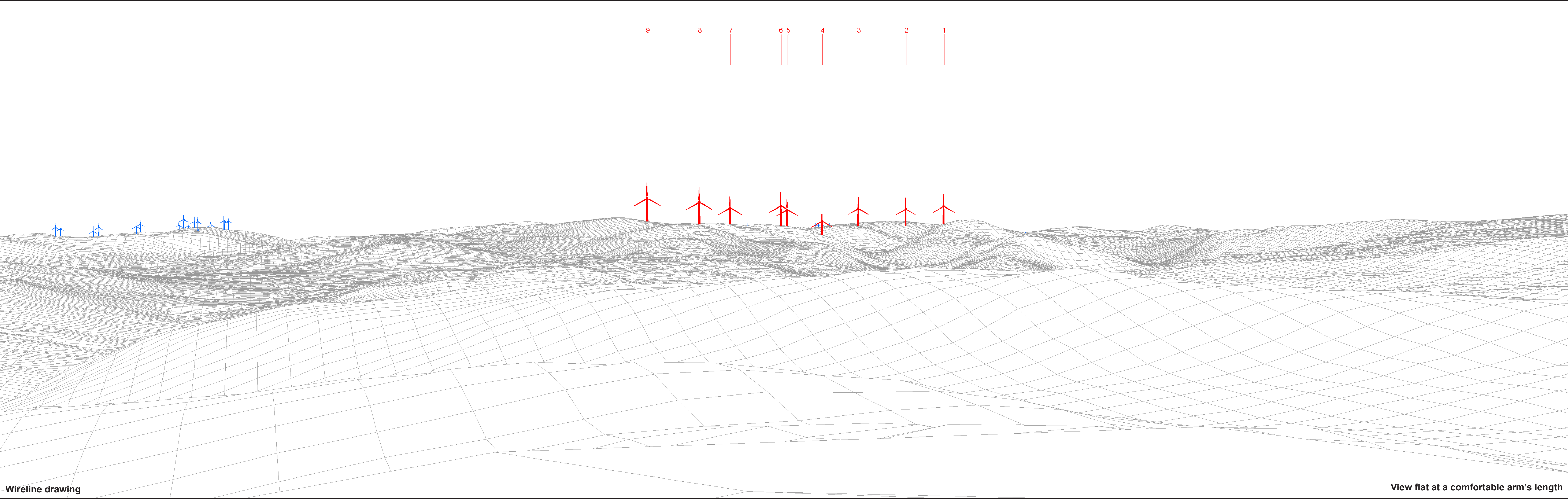
Wind Farm Developments key  
(by status):

Proposed scheme  
Operational  
Under construction  
Consented

Application  
Scoping  
Appeal/PLI



© Crown copyright and database rights 2021 Ordnance Survey data Licence number: 0100051673



Wireline drawing

View flat at a comfortable arm's length



OS reference:	280623E 594425N	Horizontal field of view:	53.5° (planar projection)
AOD:	370 m	Principal distance:	812.5 mm
Direction of view:	289°	Paper size:	841 x 297 mm (half A1)
Nearest turbine:	8.1 km	Correct printed image size:	820 x 260 mm

Wind Farm Developments key  
(by status):

**Proposed scheme**  
**Operational**  
**Under construction**

Notes:  
1) Aviation lighting will be positioned on the following turbine nacelles (hubs):  
T1, T2, T5, T9

Appin Wind Farm  
**Figure: 5.20e**  
**Viewpoint 10: Auchingibbert Hill**





Photomontage

View flat at a comfortable arm's length



OS reference:	280623E 594425N	Horizontal field of view:	53.5° (planar projection)	Camera:	Nikon D750	Photography Date:	04/08/2022
AOD:	370 m	Principal distance:	812.5 mm	Lens:	50mm Fixed Focal Length	Photography Time:	15:56
Direction of view:	289°	Paper size:	841 x 297 mm (half A1)	Camera height:	1.5 m		
Nearest turbine:	8.1 km	Correct printed image size:	820 x 260 mm				