

© Crown copyright and database rights 2025. Ordnance Survey AC0000808122. Solis25k copyright and database right the James Hutton Institute. All rights Reserved.



Site Boundary

Site Boundary 500 m Buffer

National Soil Map of Scotland - Generalised Soil Type

- Alluvial Soils
- Brown soils
- Lochs
- Mineral Podzols
- Montane Soils
- Peat
- Peaty Gleys
- Peaty Podzols

1:50,000 on A3



Produced By: RD

Version: 2

Checked By: JRS

Date: 28/03/2025

Figure 10.2a

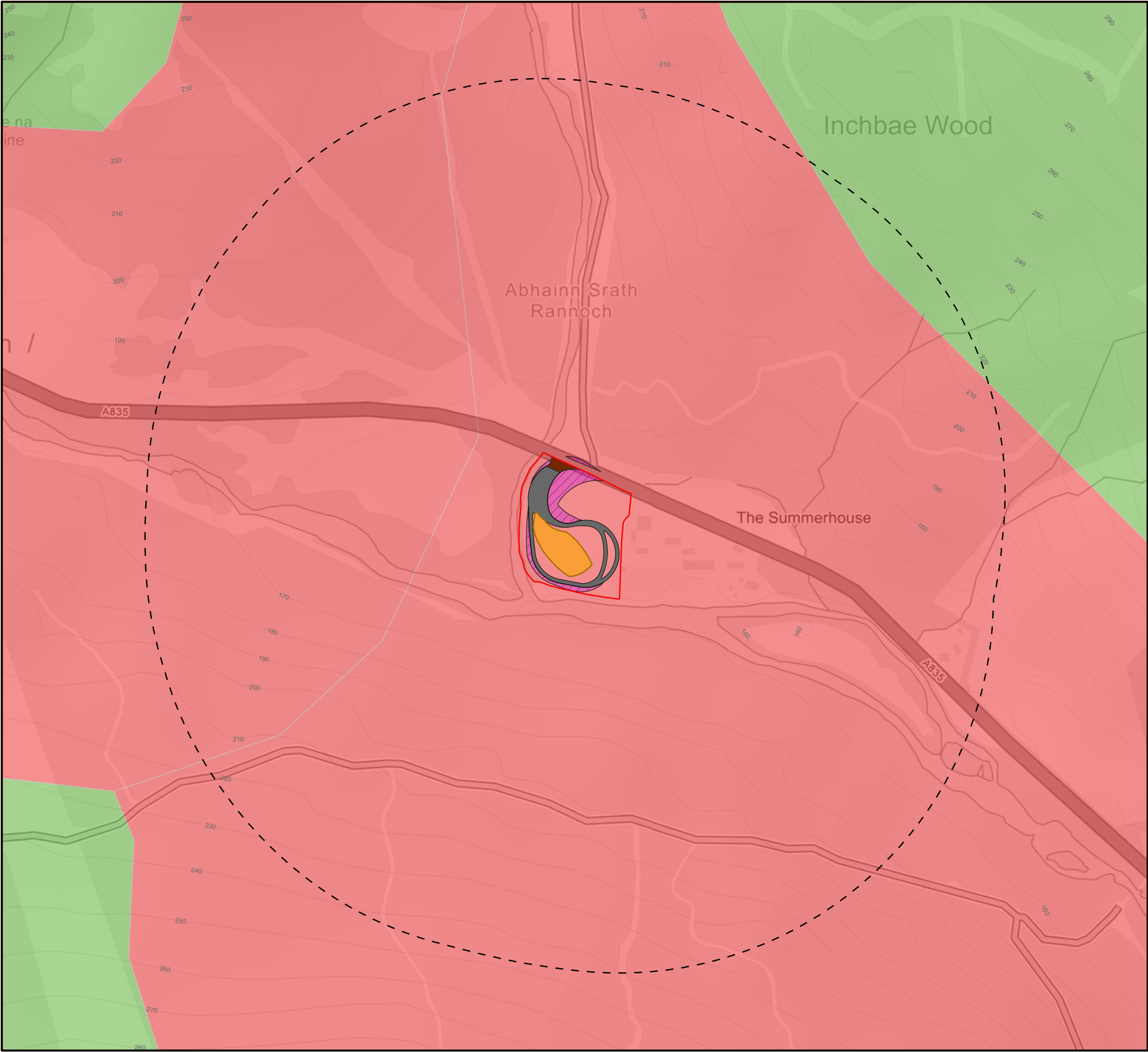
Soils - Overview

Carn Fearna Wind Farm

Environmental Impact Assessment Report



© Crown copyright and database rights 2025. Ordnance Survey AC00000808122. Solis25k copyright and database right the James Hutton Institute [2024]. Used with the permission of The James Hutton Institute. All rights Reserved.



- Site Boundary
- Site Boundary 500 m Buffer
- Turning Circle Track
- Turning Circle Turbine Blade Oversail Area
- Turning Circle Laydown Area
- Proposed Asphalt Junction
- National Soil Map of Scotland - Generalised Soil Type
  - Peaty Gleys
  - Peaty Podzols

1:5,000 on A3  
0 100 200 Metres

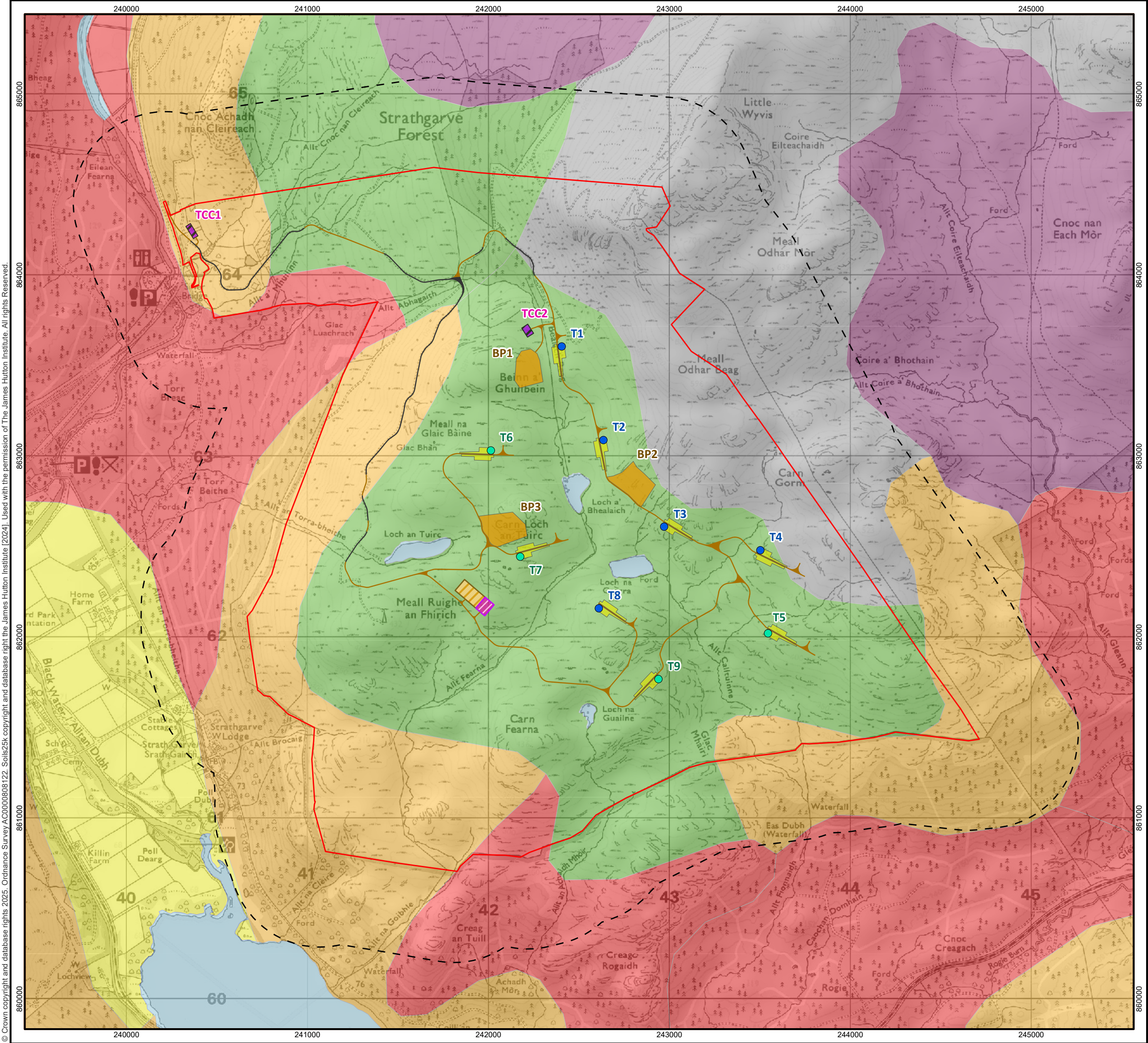
Produced By: RD	Version: 2
Checked By: JRS	Date: 28/03/2025



Figure 10.2b

Soils - Off-site turning circle

Carn Fearn Wind Farm  
Environmental Impact Assessment Report







Site Boundary

Site Boundary 500 m Buffer

Proposed Turbine Location (180 m Blade Tip Height)

Proposed Turbine Location (200 m Blade Tip Height)

Proposed New Access Track

Proposed Upgraded Access Track

Proposed Permanent Hardstanding

Proposed Permanent Substation

Proposed Temporary Substation Compound

Proposed Temporary Construction Compound

Proposed Borrow Pit Search Area

**National Soil Map of Scotland - Generalised Soil Type**

Alluvial Soils

Lochs

Mineral Podzols

Montane Soils

Peat

Peaty Gleys

Peaty Podzols

1:20,000 on A3

0

0.5

1

Kilometres

Produced By: RD

Version: 2

Checked By: JRS

Date: 28/03/2025

**Figure 10.2c**

**Soils - Wind farm site**

**Carn Fearn Wind Farm**

**Environmental Impact Assessment Report**

© Crown copyright and database rights 2025. Ordnance Survey AC0000808122. Soils25k copyright and database right the James Hutton Institute [2024]. Used with the permission of The James Hutton Institute. All rights Reserved.