

Figure 12.1.b



- Site Boundary
- Proposed Turbine Location (180 m Blade Tip Height)
- Proposed Turbine Location (200 m Blade Tip Height)

1:45,000 on A3  
0 1 2 Kilometres

Produced By: RD	Version: 2
Checked By: JRS	Date: 28/03/2025

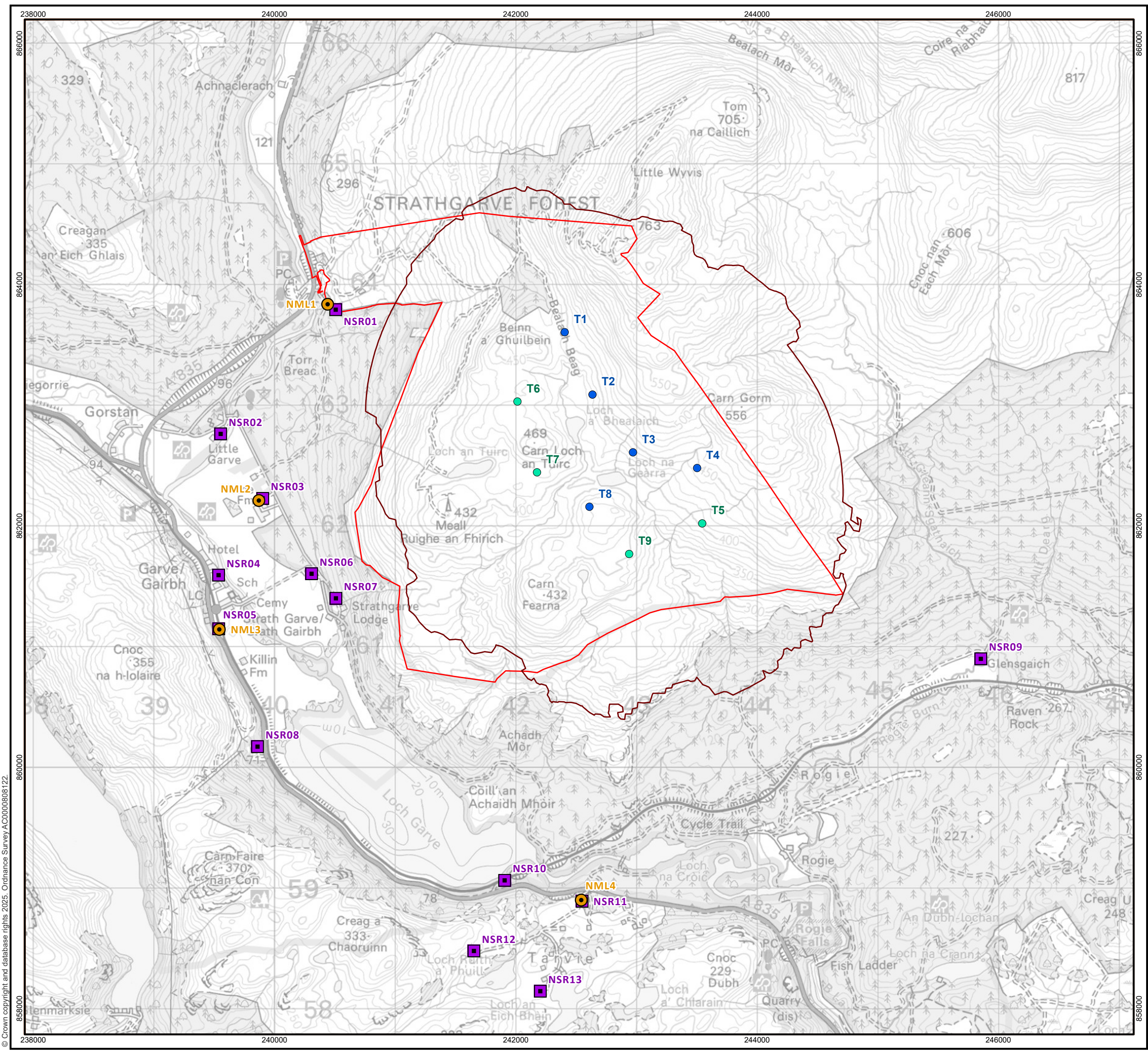
Figure 12.1a

Noise Assessment and Monitoring Locations Overview



Carn Fearn Wind Farm

Environmental Impact Assessment Report





© Crown copyright and database rights 2025. Ordnance Survey A00000808122.



Site Boundary

Proposed Turbine Location (180 m Blade Tip Height)

Proposed Turbine Location (200 m Blade Tip Height)

35 dB L<sub>A90</sub> Study Area

Noise Sensitive Receptor (NSR)

Noise Measurement Location (NML)

Noise Sensitive Receptor

ID	Name
NSR01	Tigh Fiodha Larder
NSR02	Bridgefield House Little Garve
NSR03	The Cottage
NSR04	7 Stirling Drive Garve
NSR05	5 Station Road Garve
NSR06	Coach House
NSR07	Strathgarve Lodge
NSR08	Lochview
NSR09	Glensgaich
NSR10	Blackwater Cottages
NSR11	Cluaran Tarvie
NSR12	Druim-cruaidh Tarvie
NSR13	The Rowans

Noise Monitoring Location

ID	Name
NML1	Tigh Fiodha, Garve. IV23 2PU
NML2	The Cottage, Strathgarve Farm. IV23 2PU
NML3	4 Station Road IV23 2PS
NML4	Cluaran, Tarvie. IV14 9EJ

1:30,000 on A3

0

1

2

Kilometres

Produced By: RD	Version: 2
Checked By: JRS	Date: 28/03/2025

Figure 12.1b

Noise Assessment and Monitoring Locations  
Wind farm site

Carn Fearn Wind Farm

Environmental Impact Assessment Report