



© Crown copyright and database rights 2025. Ordnance Survey 0100031673. Aerial Imagery (2023) Source: Maxar, Microsoft



Site Boundary

Turning Circle Track

Turning Circle Turbine Blade Oversail Area

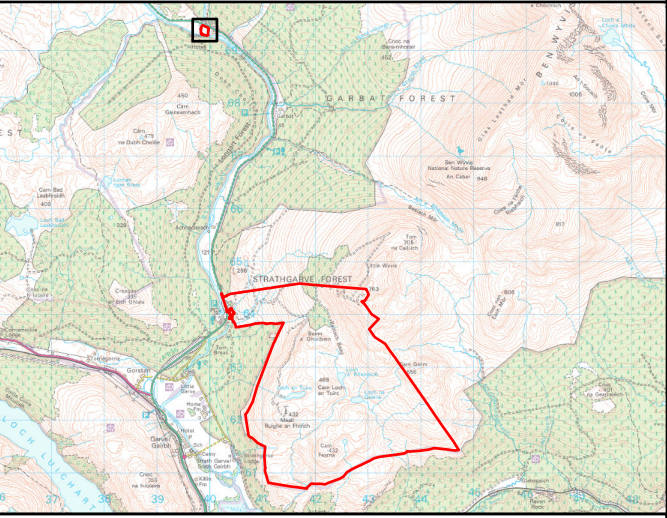
Turning Circle Laydown Area

Proposed Asphalt Junction

Building

Watercourse

Base mapping Note: OS Mastermap is displayed in grey to show accuracy of the Site Boundary. World Imagery used for general context of location.



1:1,500 on A3

0

50

100

Metres

Produced By: RD	Version: 3
Checked By: AR	Date: 28/03/2025

Figure 3.2

Turning Circle at Inchbae Lodge

Carn Fearna Wind Farm

Environmental Impact Assessment Report