










-  Photomontage and Wireline (53.5° HFOV)
-  Panorama with Wireline (90° HFOV)
-  Proposed Turbine Location
-  10km Radii
-  45km Study Area

Cumulative Wind Farm Status

-  Operational / Under Construction
-  Consented
-  Appeal / Application
-  Scoping

Blade Tip ZTV

Number of Blade Tips Theoretically Visible

- | | |
|---|-------|
|  | 1 - 2 |
|  | 3 - 4 |
|  | 5 - 6 |
|  | 7 - 9 |

Produced By: GG	Version: 3
Checked By: AW	Date: 03/04/2025

Figure 7.26a

Viewpoint 11: Knockfarrel


Carn Fearna Wind Farm

Environmental Impact Assessment Report




Baseline photograph

This image provides landscape and visual context only




Wireline drawing





Baseline photograph

This image provides landscape and visual context only



Wireline drawing

OS reference:	250535 E 858548 N	Horizontal field of view:	90° (cylindrical projection)	Camera:	Canon EOS 6D	Figure: 7.26d
Eye level:	216.4 mAOD	Principal distance:	522 mm	Lens:	EF50mm f/1.4 USM	Viewpoint 11: Knockfarrel
Direction of view:	118°	Paper size:	841 x 297 mm (half A1)	Camera height:	1.5 m	Carn Fearna Wind Farm
Nearest turbine:	7.81 km	Correct printed image size:	820 x 130 mm	Date and time:	07.03.2024 17:04	© Crown copyright, All rights reserved (2024). Licence number AC0000808122



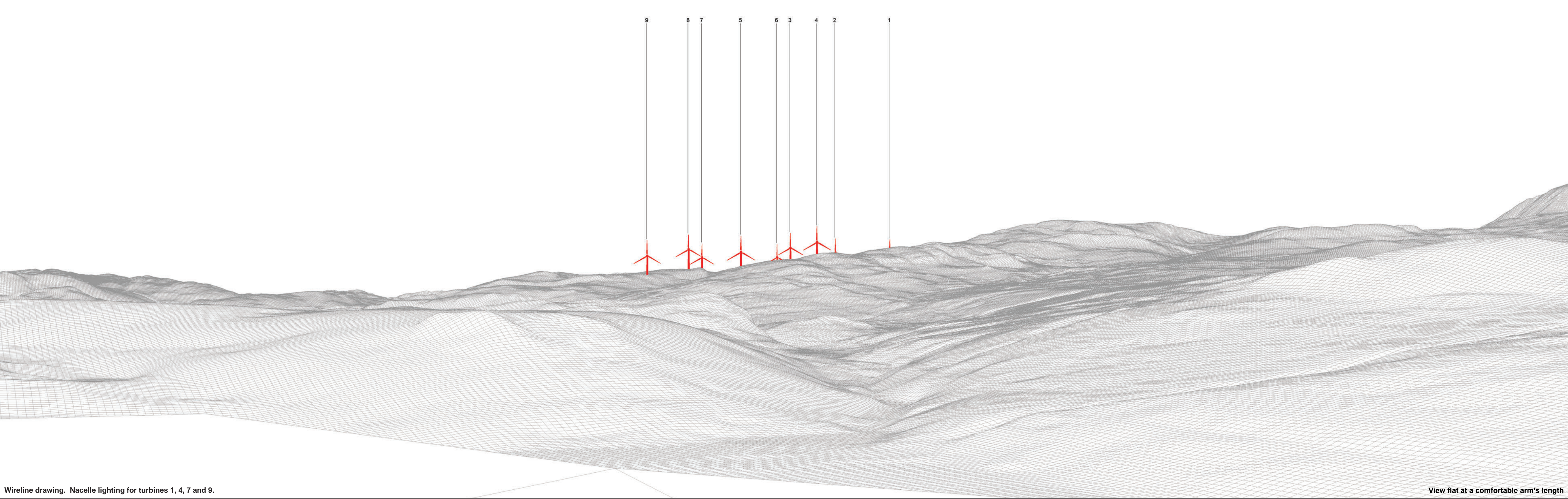
Baseline photograph

This image provides landscape and visual context only



Wireline drawing

OS reference:	250535 E 858548 N	Horizontal field of view:	90° (cylindrical projection)	Camera:	Canon EOS 6D	Figure: 7.26e
Eye level:	216.4 mAOD	Principal distance:	522 mm	Lens:	EF50mm f/1.4 USM	Viewpoint 11: Knockfarrel
Direction of view:	208°	Paper size:	841 x 297 mm (half A1)	Camera height:	1.5 m	Carn Fearna Wind Farm
Nearest turbine:	7.81 km	Correct printed image size:	820 x 130 mm	Date and time:	07.03.2024 17:04	© Crown copyright, All rights reserved (2024). Licence number AC0000808122



Wireline drawing. Nacelle lighting for turbines 1, 4, 7 and 9.

View flat at a comfortable arm's length



Baseline photograph

View flat at a comfortable arm's length

OS reference:	250535 E 858548 N	Horizontal field of view:	53.5° (planar projection)	Camera:	Canon EOS 6D	Figure: 7.26g
Eye level:	216.4 mAOD	Principal distance:	812.5 mm	Lens:	EF50mm f/1.4 USM	Viewpoint 11: Knockfarrel
Direction of view:	298.01°	Paper size:	841 x 297 mm (half A1)	Camera height:	1.5 m	Carn Fearna Wind Farm
Nearest turbine:	7.81 km	Correct printed image size:	820 x 260 mm	Date and time:	07.03.2024 17:04	© Crown copyright, All rights reserved (2024). Licence number AC0000808122



Photomontage: Proposed Development

View flat at a comfortable arm's length

OS reference:	250535 E 858548 N	Horizontal field of view:	53.5° (planar projection)	Camera:	Canon EOS 6D	Figure: 7.26h
Eye level:	216.4 mAOD	Principal distance:	812.5 mm	Lens:	EF50mm f/1.4 USM	Viewpoint 11: Knockfarrel
Direction of view:	298.01°	Paper size:	841 x 297 mm (half A1)	Camera height:	1.5 m	Carn Fearna Wind Farm
Nearest turbine:	7.81 km	Correct printed image size:	820 x 260 mm	Date and time:	07.03.2024 17:04	© Crown copyright, All rights reserved (2024). Licence number AC0000808122