

Statkraft

Photomontage and Wireline (53.5° HFOV)
Panorama with Wireline (90° HFOV)
Proposed Turbine Location
10km Radii
45km Study Area

Cumulative Wind Farm Status:

Operational / Under Construction
Consented
Appeal / Application
Scoping

Blade Tip ZTV
Number of Blade Tips Theoretically Visible

1 - 2
3 - 4
5 - 6
7 - 9

Produced By: GG	Version: 3
Checked By: AW	Date: 03/04/2025

Figure 7.32a

Viewpoint 17: Inverness Castle

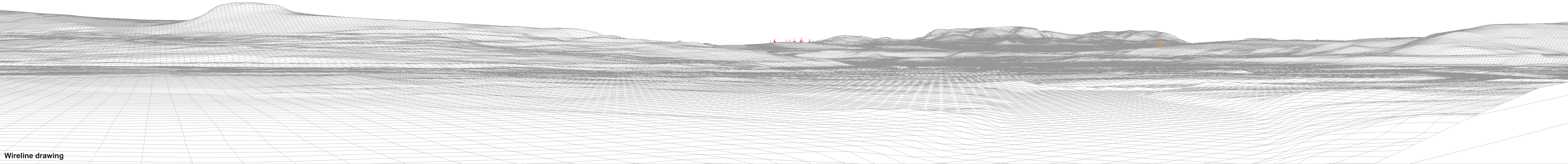
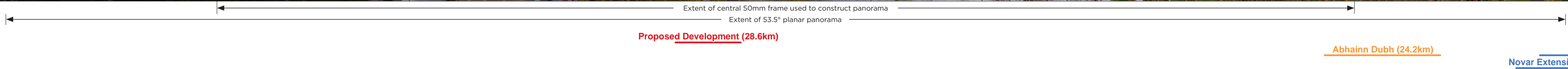
Carn Farna Wind Farm

Environmental Impact Assessment Report



Baseline photograph


This image provides landscape and visual context only



Wireline drawing

OS reference: 266627 E 845053 N	Horizontal field of view: 90° (cylindrical projection)	Camera: Canon EOS 6D
Eye level: 25.0 mAOD	Principal distance: 522 mm	Lens: EF50mm f/1.4 USM
Direction of view: 306°	Paper size: 841 x 297 mm (half A1)	Camera height: 1.5 m
Nearest turbine: 28.65 km	Correct printed image size: 820 x 130 mm	Date and time: 24.10.2024 11:07

Figure: 7.32b
Viewpoint 17: Inverness Castle
Carn Fearna Wind Farm



Wireline drawing. Nacelle lighting for turbines 1, 4, 7 and 9.

View flat at a comfortable arm's length





Photomontage: Proposed Development

View flat at a comfortable arm's length

OS reference:	266627 E 845053 N	Horizontal field of view:	53.5° (planar projection)	Camera:	Canon EOS 6D	Figure: 7.32e
Eye level:	25.0 mAOD	Principal distance:	812.5 mm	Lens:	EF50mm f/1.4 USM	Viewpoint 17: Inverness Castle
Direction of view:	306°	Paper size:	841 x 297 mm (half A1)	Camera height:	1.5 m	Carn Fearna Wind Farm
Nearest turbine:	28.65 km	Correct printed image size:	820 x 260 mm	Date and time:	24.10.2024 11:07	© Crown copyright, All rights reserved (2024). Licence number AC0000808122