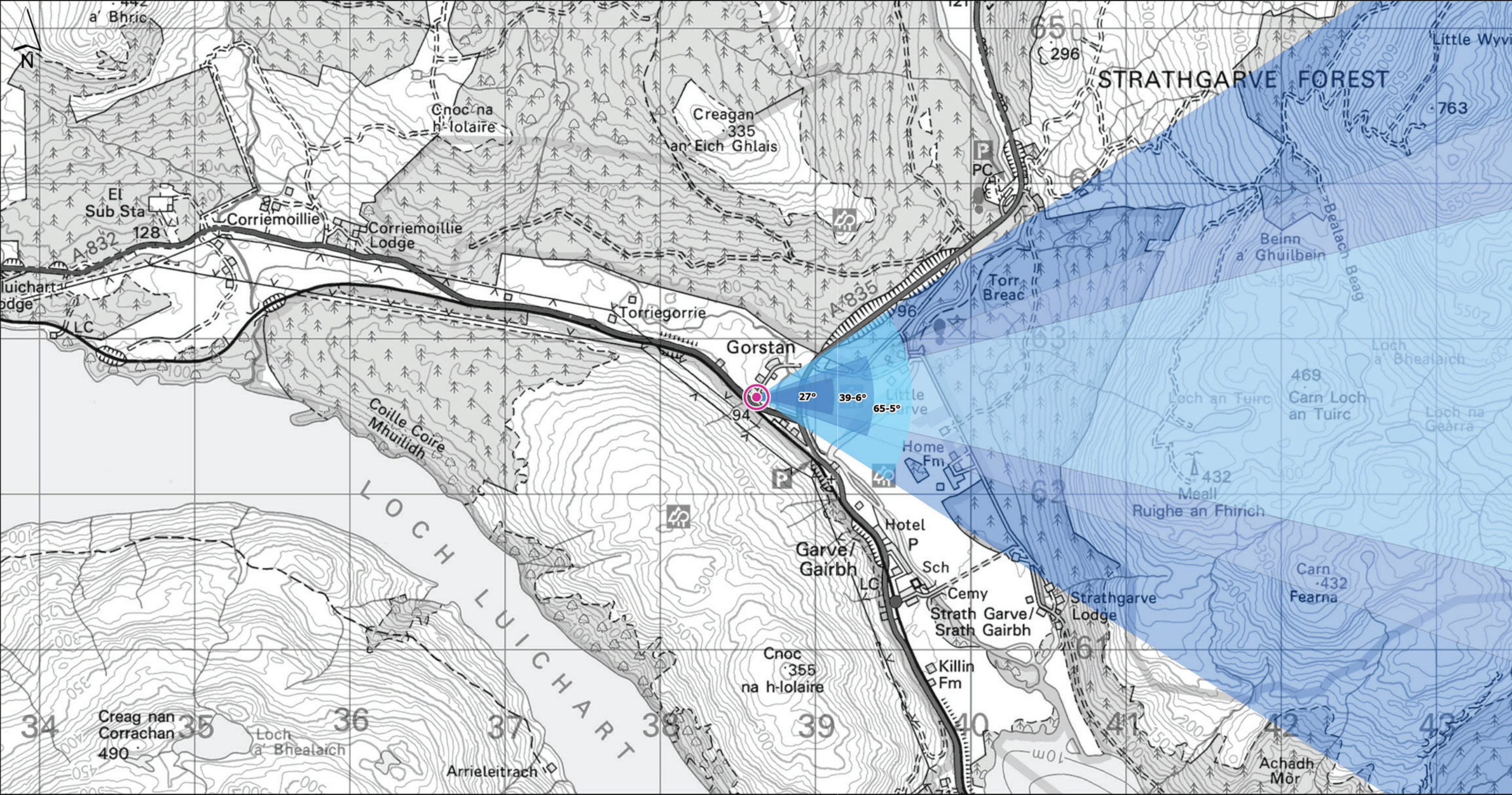


VIEWPOINT 2: Gorstan



Grid Ref:238621E 862623N

Distance to nearest turbine:3416m

AOD:87m

Viewpoint description: This viewpoint is located towards the southern end of the minor road that accesses the residential area of Gorstan.

THC Figure 7.50:  
Viewpoint 2: Gorstan

Carn Fearn Wind Farm



Extent of 50mm single frame image



Photomontage

**Viewpoint 2: Gorstan**

Distance to nearest turbine: 3.42km    Camera: Canon EOS 6D    Focal length: 50mm vertical (27°) x 28mm horizontal (65.5°)    Camera height: 1.5m    Date: 06.03.2024    Time: 16:23

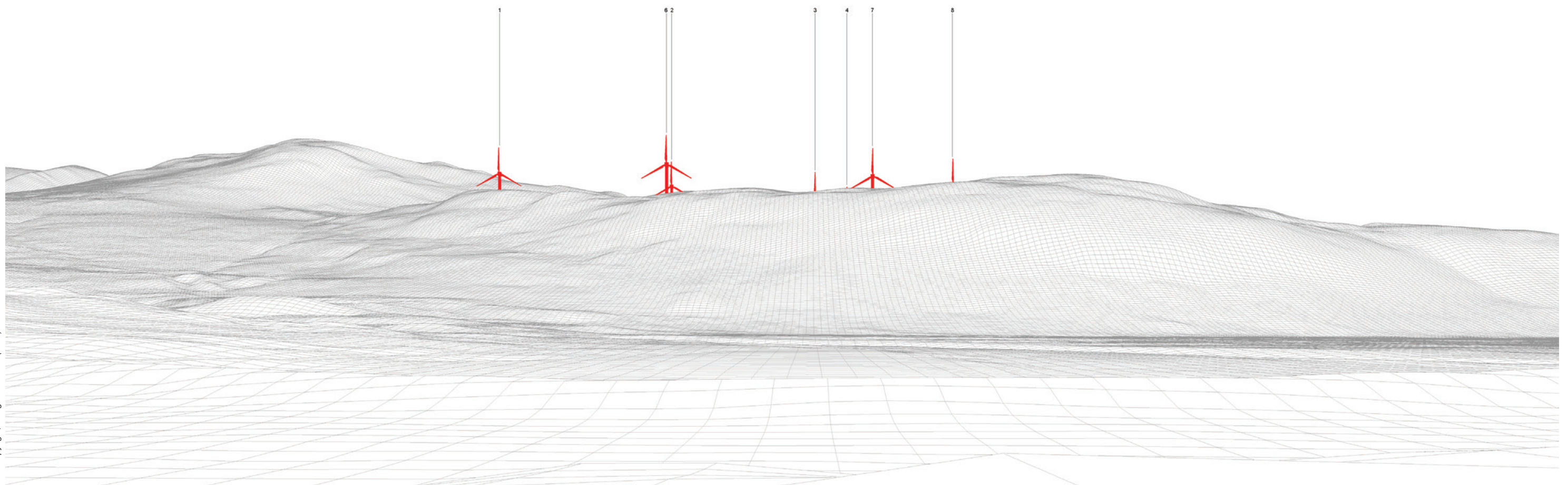
The images contained on this page and the following two pages are not representative of scale and distance from the actual Viewpoint and show the wind farm development in its wider landscape context only.





Viewpoint 2: Existing view

Viewpoint 2: Proposed Wireline



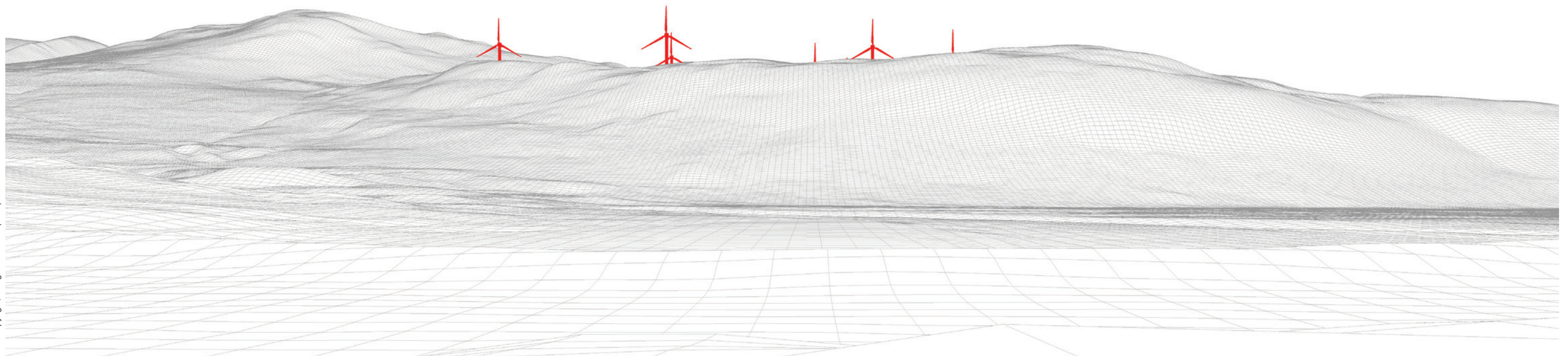




Viewpoint 2: Existing view

Viewpoint 2: Cumulative Wireline. Application turbines in red, operational / under construction in blue, consented in purple and application in orange.

Proposed Development (3.4km)







**Viewpoint 2: Gorstan**

Distance to nearest turbine: 3.42km    Camera: Canon EOS 6D    Focal length: 50mm    Camera height: 1.5m    Date: 06.03.2024    Time: 16:23

When viewed at a comfortable arm's length (approx. 500mm), this printed image is representative of our detailed central vision, but is not representative of scale and distance.





© Crown copyright. All rights reserved (2024). Licence number AC00000808122

**Viewpoint 2: Gorstan**

Distance to nearest turbine: 3.42km

Camera: Canon EOS 6D

Focal length: 75mm

Camera height: 1.5m

Date: 06.03.2024

Time: 16:23

This image should be viewed at a comfortable arm's length (approx. 500mm).