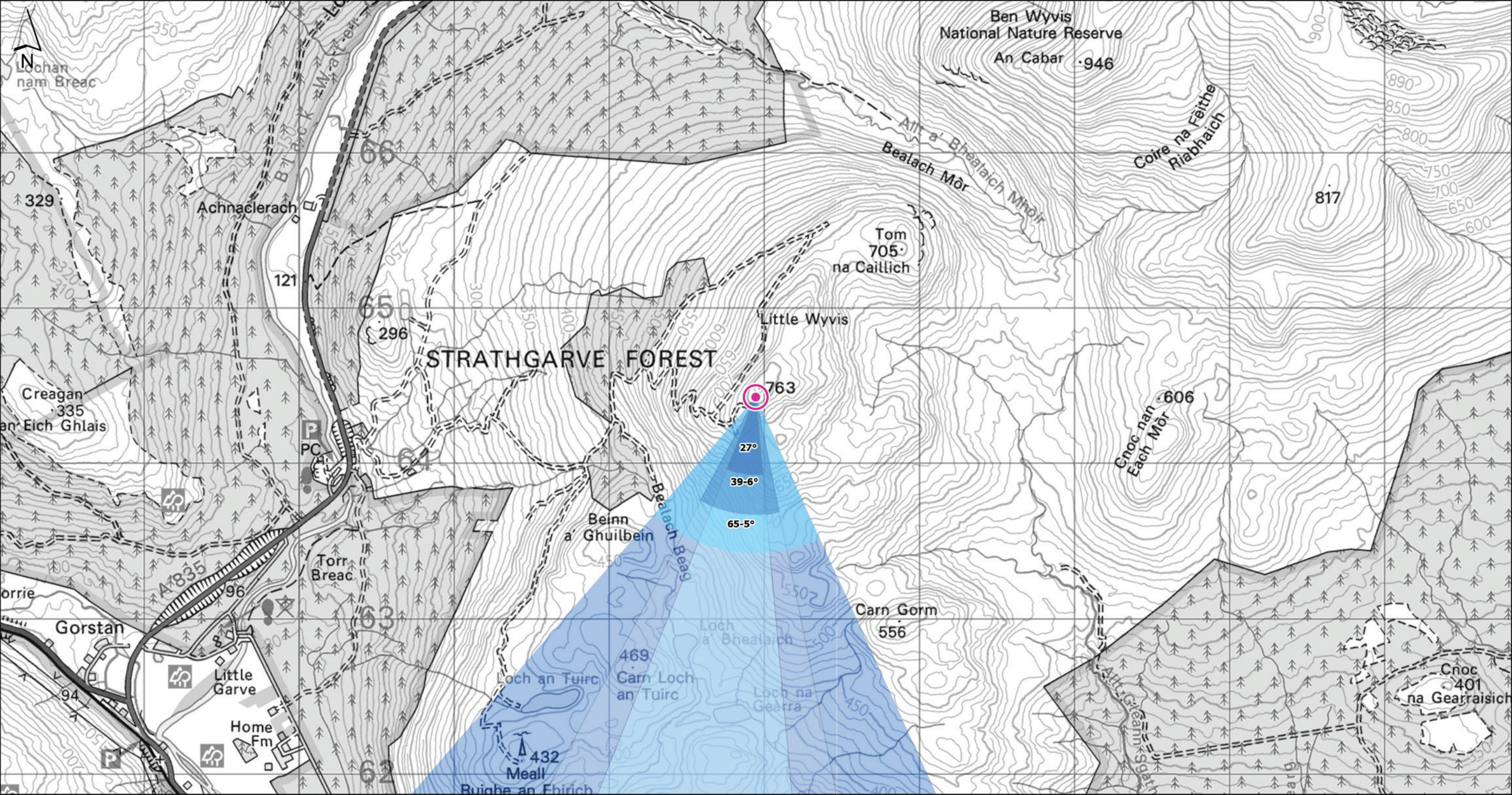


VIEWPOINT 4: Little Wyvis



Grid Ref:242946E 864425N

Distance to nearest turbine:981m

AOD:758m

Viewpoint description: This viewpoint is located close to the high point of Little Wyvis and can be accessed on foot, using land rover tracks, from Silverbridge. The route can be found on <https://www.walkhighlands.co.uk>

THC Figure 7.52:  
Viewpoint 4: Little Wyvis

Carn Ferna Wind Farm



Extent of 50mm single frame image




Viewpoint 4: Little Wyvis

Distance to nearest turbine: 0.98km    Camera: NIKON Z 6\_2    Focal length: 50mm vertical (27°) x 28mm horizontal (65.5°)    Camera height: 1.5m    Date: 14.08.2024    Time: 11:11

The images contained on this page and the following two pages are not representative of scale and distance from the actual Viewpoint and show the wind farm development in its wider landscape context only.



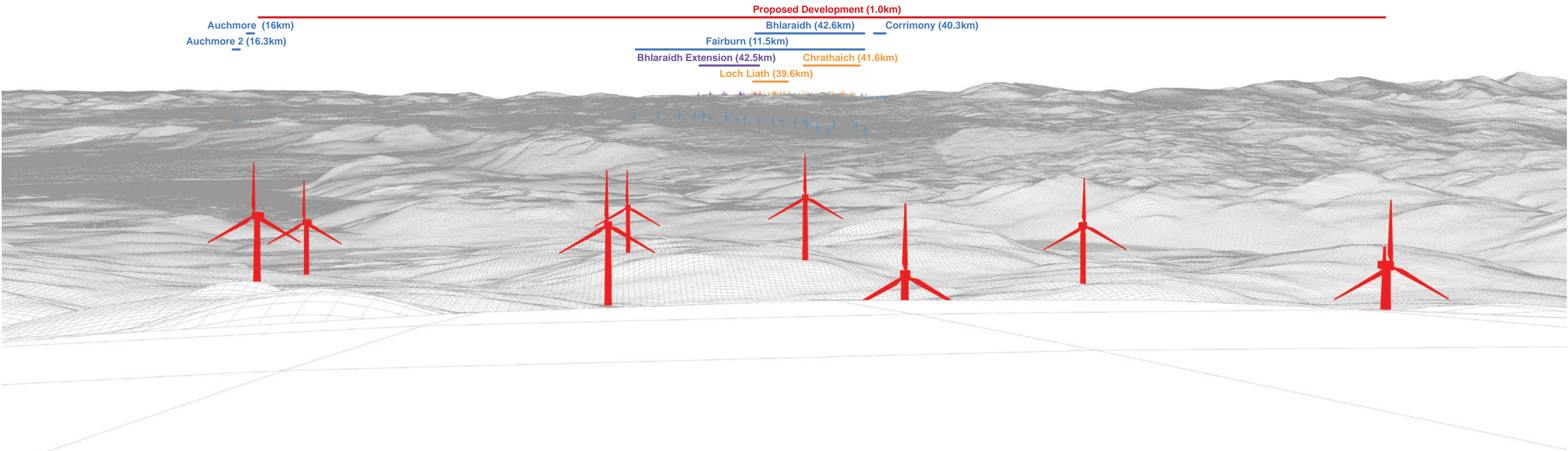






Viewpoint 4: Existing view

Viewpoint 4: Cumulative Wireline. Application turbines in red, operational / under construction in blue, consented in purple and application in orange.







**Viewpoint 4: Little Wyvis**

Distance to nearest turbine: 0.98km    Camera: NIKON Z 6\_2    Focal length: 50mm    Camera height: 1.5m    Date: 14.08.2024    Time: 11:11

When viewed at a comfortable arm's length (approx. 500mm), this printed image is representative of our detailed central vision, but is not representative of scale and distance.





**Viewpoint 4: Little Wyvis**

Distance to nearest turbine: 0.98km    Camera: NIKON Z 6\_2    Focal length: 75mm    Camera height: 1.5m    Date: 14.08.2024    Time: 11:11

This image should be viewed at a comfortable arm's length (approx. 500mm).