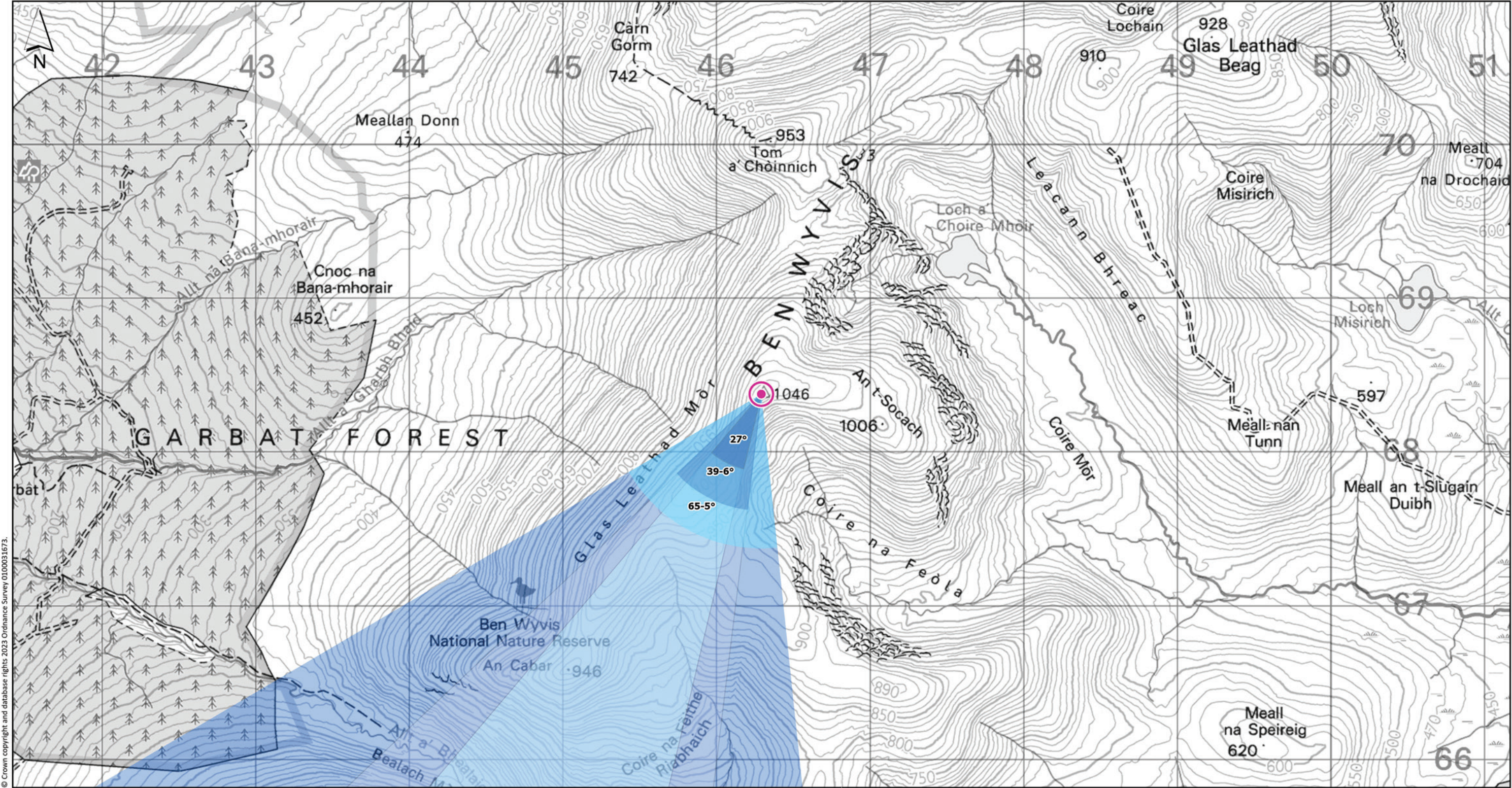


VIEWPOINT 6: Glas Leathad Mor (Ben Wyvis)



Grid Ref:246293E 868374N

Distance to nearest turbine:6152m

AOD:1045m

Viewpoint description: This viewpoint is located close to the high point of Glas Leathad Mor and can be accessed on foot using the signed footpath. The route can be found on <https://www.walkhighlands.co.uk>

THC Figure 7.54:
Viewpoint 6: Glas Leathad Mor (Ben Wyvis)

Carn Ferna Wind Farm

Extent of 50mm single frame image



Viewpoint 6: Glas Leathad Mor (Ben Wyvis)

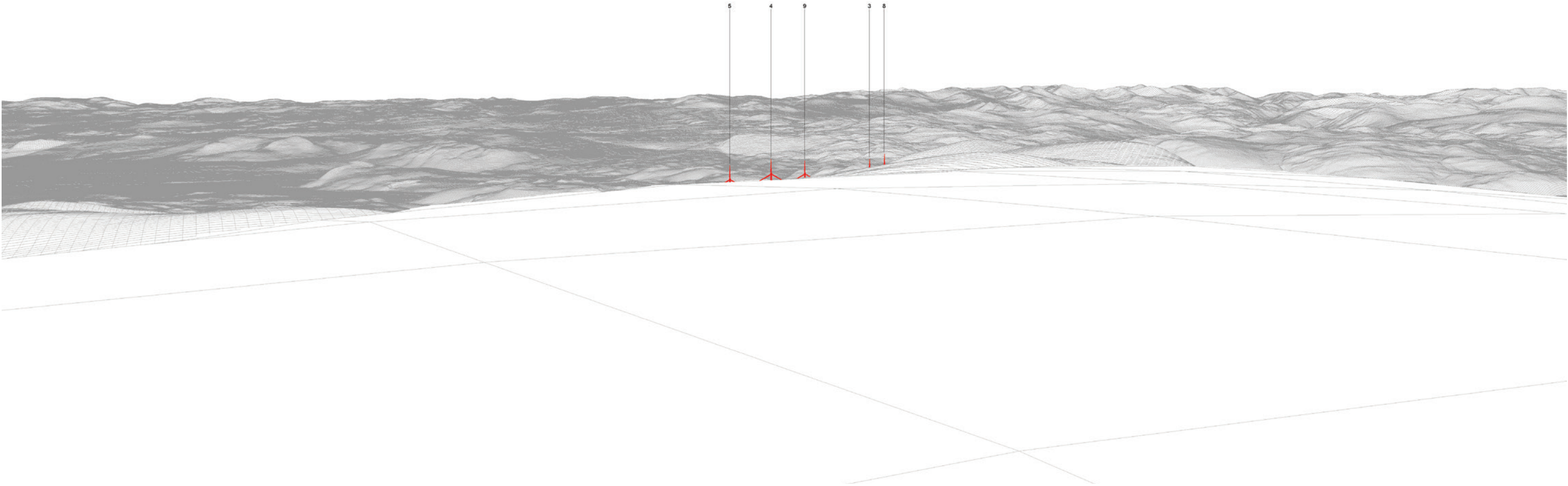
Distance to nearest turbine: 6.15km Camera: NIKON Z 6_2 Focal length: 50mm vertical (27°) x 28mm horizontal (65.5°) Camera height: 1.5m Date: 01.09.2023 Time: 08:26

The images contained on this page and the following two pages are not representative of scale and distance from the actual Viewpoint and show the wind farm development in its wider landscape context only.



Viewpoint 6: Existing view

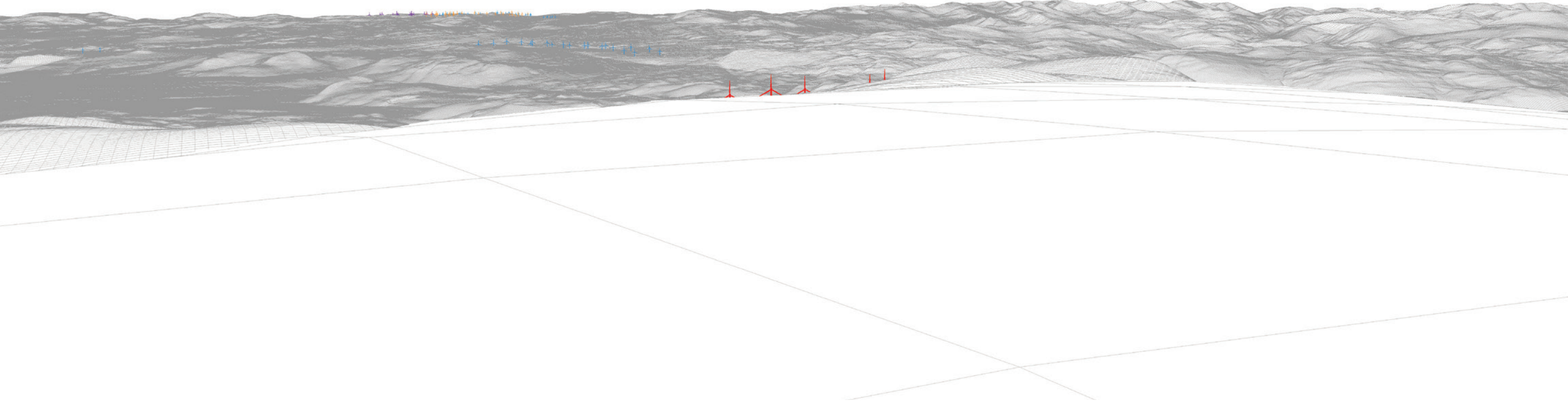
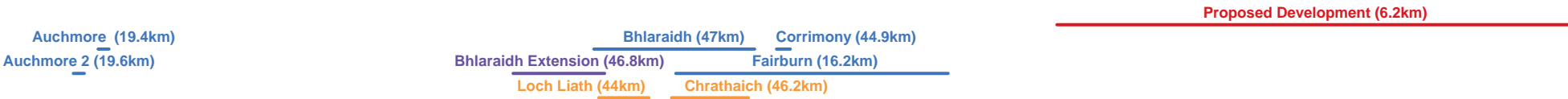
Viewpoint 6: Proposed Wireline





Viewpoint 6: Existing view

Viewpoint 6: Cumulative Wireline. Application turbines in red, operational / under construction in blue, consented in purple and application in orange.





Viewpoint 6: Glas Leathad Mor (Ben Wyvis)

Distance to nearest turbine: 6.15km Camera: NIKON Z 6_2 Focal length: 50mm Camera height: 1.5m Date: 01.09.2023 Time: 08:26

When viewed at a comfortable arm's length (approx. 500mm), this printed image is representative of our detailed central vision, but is not representative of scale and distance.



Viewpoint 6: Glas Leathad Mor (Ben Wyvis)

Distance to nearest turbine: 6.15km Camera: NIKON Z 6_2 Focal length: 75mm Camera height: 1.5m Date: 01.09.2023 Time: 08:26

This image should be viewed at a comfortable arm's length (approx. 500mm).