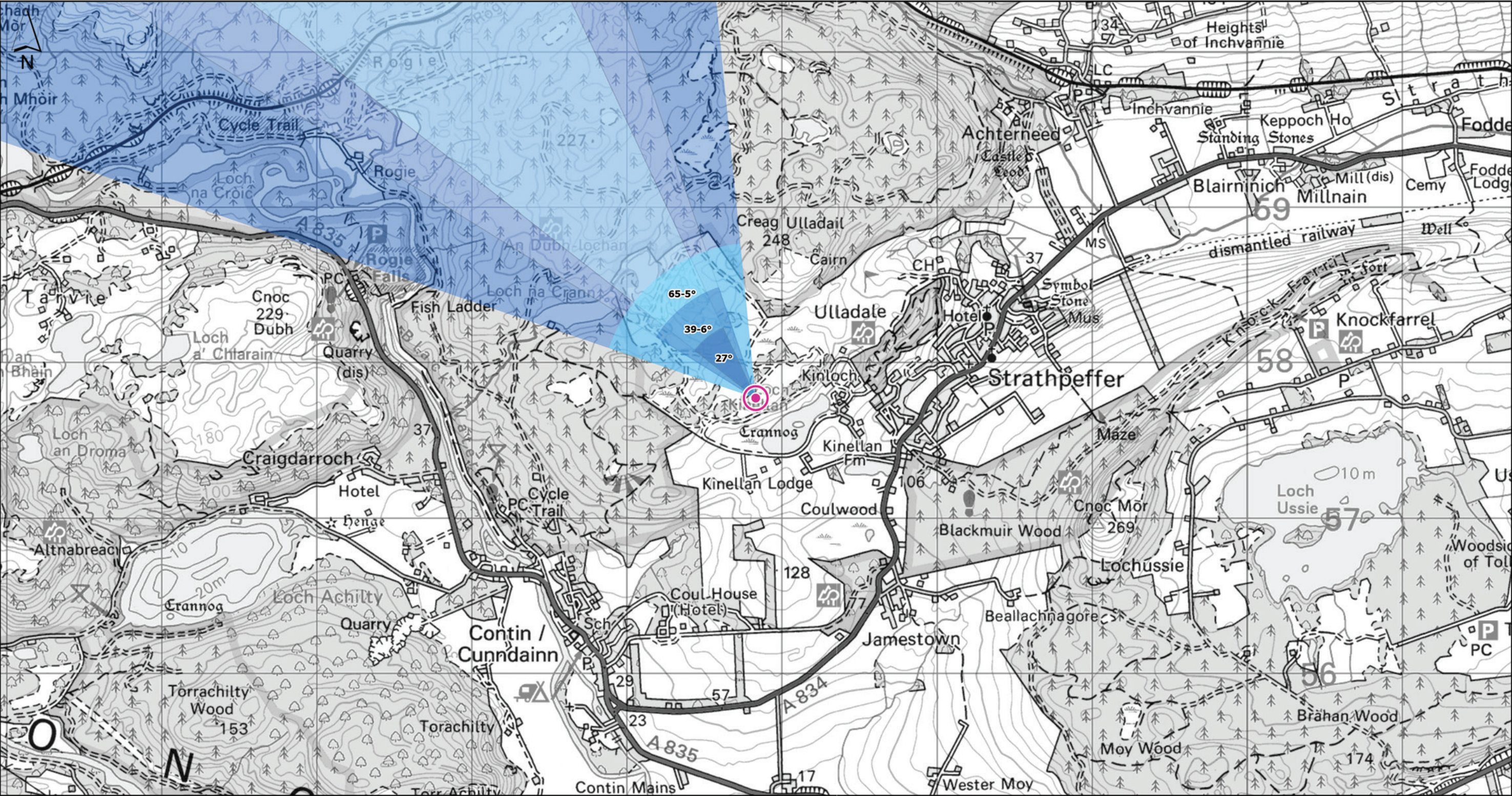


VIEWPOINT 8: Loch Kinellan



Grid Ref:246832E 857769N

Distance to nearest turbine:5374m

AOD:184m

Viewpoint description: This viewpoint is located on the Loch Kinellan Circuit, core path RC45.01. Parking is available at Loch Kinellan.

THC Figure 7.56:
Viewpoint 8: Loch Kinellan

Carn Fearn Wind Farm

Extent of 50mm single frame image



Viewpoint 8: Loch Kinellan

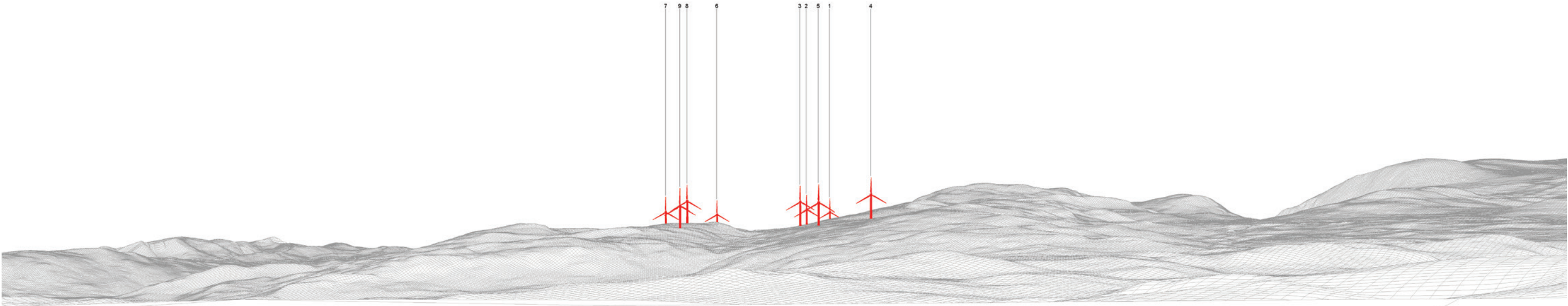
Distance to nearest turbine: 5.37km Camera: Canon EOS 6D Focal length: 50mm vertical (27°) x 28mm horizontal (65.5°) Camera height: 1.5m Date: 07.03.2024 Time: 14:13

The images contained on this page and the following two pages are not representative of scale and distance from the actual Viewpoint and show the wind farm development in its wider landscape context only.



Viewpoint 8: Existing view

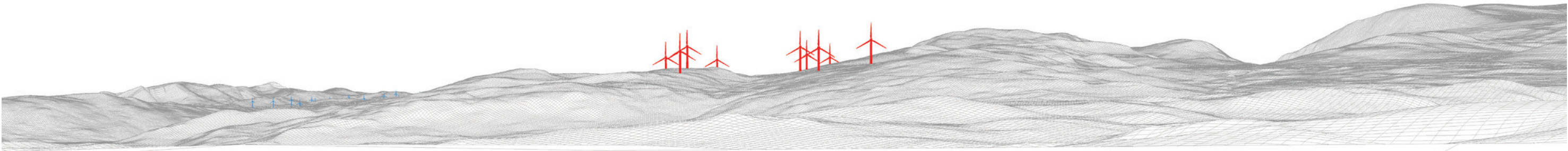
Viewpoint 8: Proposed Wireline





Viewpoint 8: Existing view

Viewpoint 8: Cumulative Wireline. Application turbines in red, operational / under construction in blue, consented in purple and application in orange.





Viewpoint 8: Loch Kinellan

Distance to nearest turbine: 5.37km Camera: Canon EOS 6D Focal length: 50mm Camera height: 1.5m Date: 07.03.2024 Time: 14:13

When viewed at a comfortable arm's length (approx. 500mm), this printed image is representative of our detailed central vision, but is not representative of scale and distance.



Viewpoint 8: Loch Kinellan

This image should be viewed at a comfortable arm's length (approx. 500mm).

Distance to nearest turbine: 5.37km Camera: Canon EOS 6D Focal length: 75mm Camera height: 1.5m Date: 07.03.2024 Time: 14:13