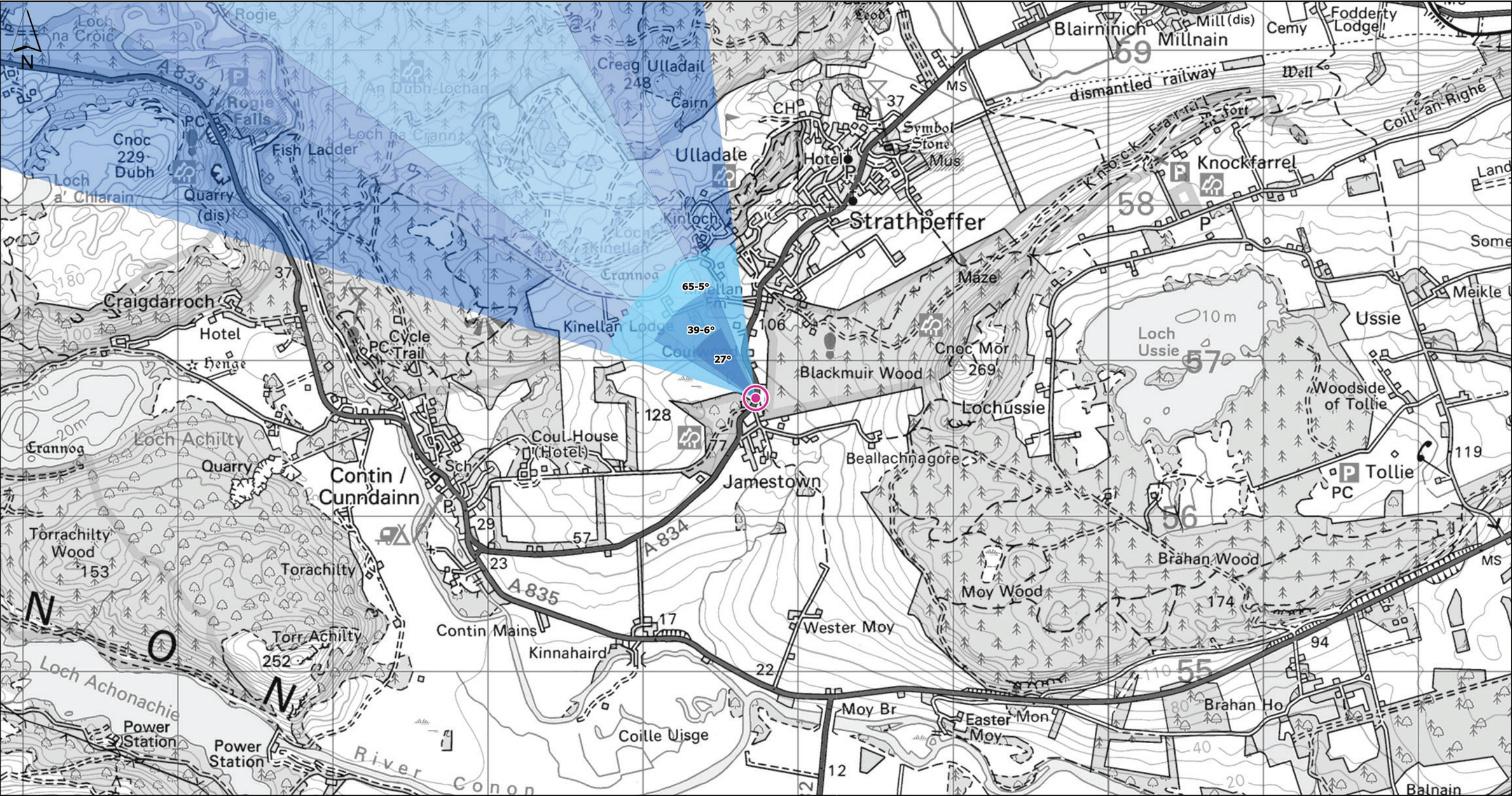


VIEWPOINT 9: A834, Jamestown



Grid Ref:247728E 856757N

Distance to nearest turbine:6723m

AOD:95m

Viewpoint description: This viewpoint is located on the A834 just to the north of the Jamestown road junction. There is some limited parking in Jamestown.

THC Figure 7.57:  
Viewpoint 9: A834, Jamestown

Carn Fearna Wind Farm



Extent of 50mm single frame image



Viewpoint 9: A834, Jamestown

Distance to nearest turbine: 6.72km    Camera: Canon EOS 6D    Focal length: 50mm vertical (27°) x 28mm horizontal (65.5°)    Camera height: 1.5m    Date: 07.03.2024    Time: 16:01


The images contained on this page and the following two pages are not representative of scale and distance from the actual Viewpoint and show the wind farm development in its wider landscape context only.





Viewpoint 9: Existing view

Viewpoint 9: Proposed Wireline








Viewpoint 9: Existing view

Viewpoint 9: Cumulative Wireline. Application turbines in red, operational / under construction in blue, consented in purple and application in orange.

Proposed Development (6.7km)







**Viewpoint 9: A834, Jamestown**

Distance to nearest turbine: 6.72km    Camera: Canon EOS 6D    Focal length: 50mm    Camera height: 1.5m    Date: 07.03.2024    Time: 16:01

When viewed at a comfortable arm's length (approx. 500mm), this printed image is representative of our detailed central vision, but is not representative of scale and distance.





**Viewpoint 9: A834, Jamestown**

This image should be viewed at a comfortable arm's length (approx. 500mm).