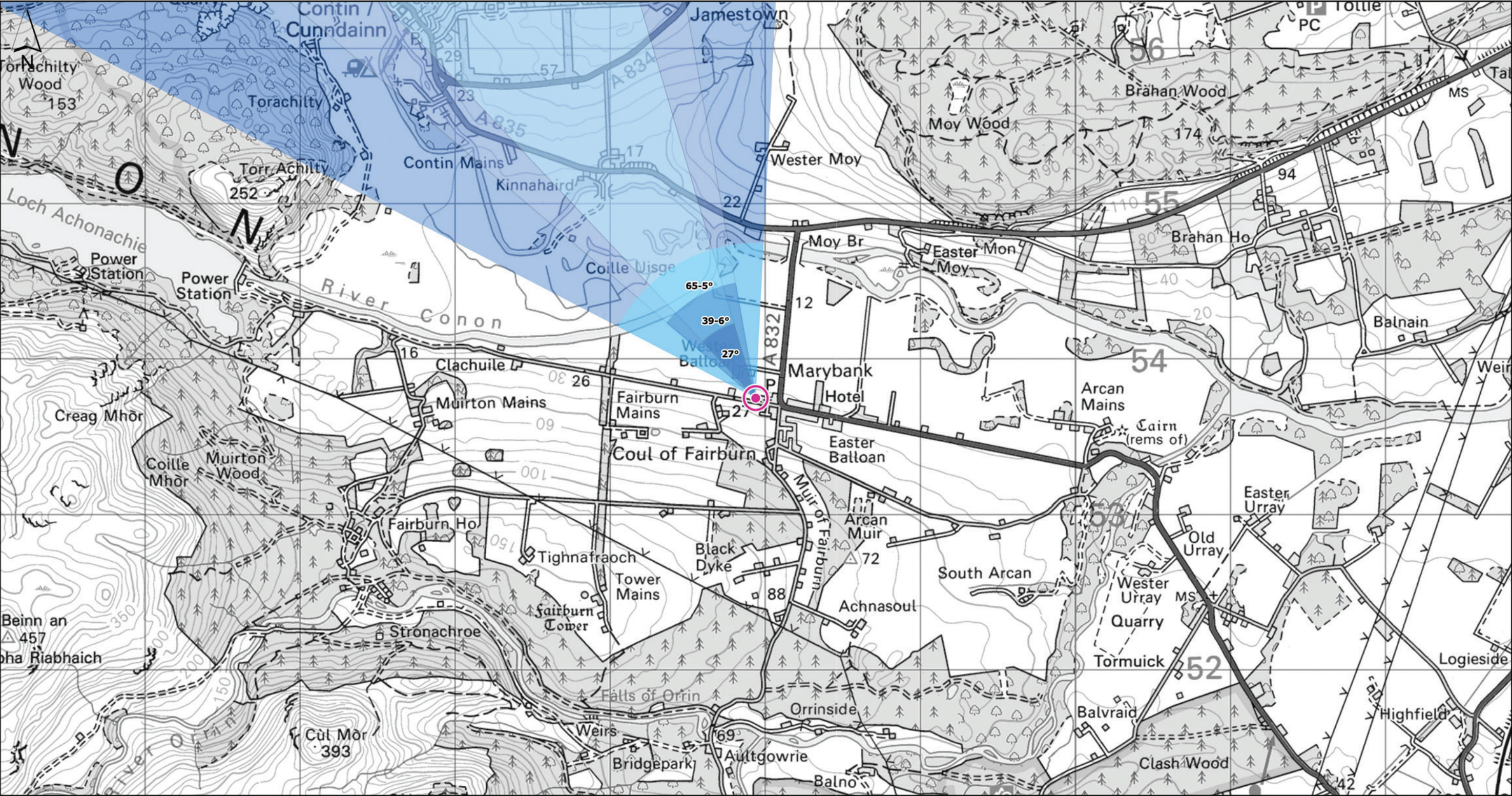


VIEWPOINT 10: Marybank



Grid Ref:247940E 853746N

Distance to nearest turbine:9369m

AOD:24m

Viewpoint description: This viewpoint is located outside the north-western corner of the Fairburn Memorial Hall in Marybank. Parking is available at the Hall.

THC Figure 7.58:
Viewpoint 10: Marybank

Carn Fearna Wind Farm

Extent of 50mm single frame image



Viewpoint 10: Marybank


Distance to nearest turbine: 9.37km Camera: NIKON Z 6_2 Focal length: 50mm vertical (27°) x 28mm horizontal (65.5°) Camera height: 1.5m Date: 01.09.2023 Time: 13:50

The images contained on this page and the following two pages are not representative of scale and distance from the actual Viewpoint and show the wind farm development in its wider landscape context only.



Viewpoint 10: Existing view

Viewpoint 10: Proposed Wireline



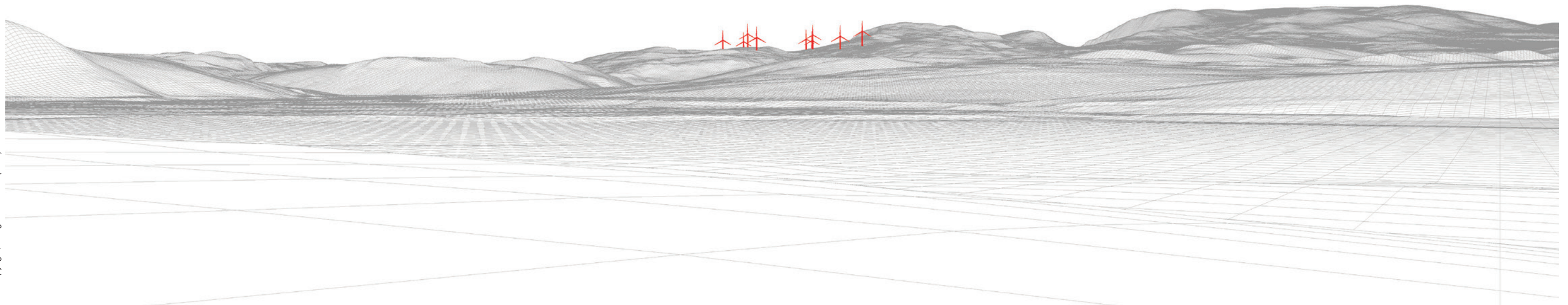


Viewpoint 10: Existing view

Viewpoint 10: Cumulative Wireline. Application turbines in red, operational / under construction in blue, consented in purple and application in orange.

Kirkan (17.1km)

Proposed Development (9.4km)





Viewpoint 10: Marybank

Distance to nearest turbine: 9.37km Camera: NIKON Z 6_2 Focal length: 50mm Camera height: 1.5m Date: 01.09.2023 Time: 13:50

When viewed at a comfortable arm's length (approx. 500mm), this printed image is representative of our detailed central vision, but is not representative of scale and distance.



Viewpoint 10: Marybank

Distance to nearest turbine: 9.37km Camera: NIKON Z 6_2 Focal length: 75mm Camera height: 1.5m Date: 01.09.2023 Time: 13:50

This image should be viewed at a comfortable arm's length (approx. 500mm).