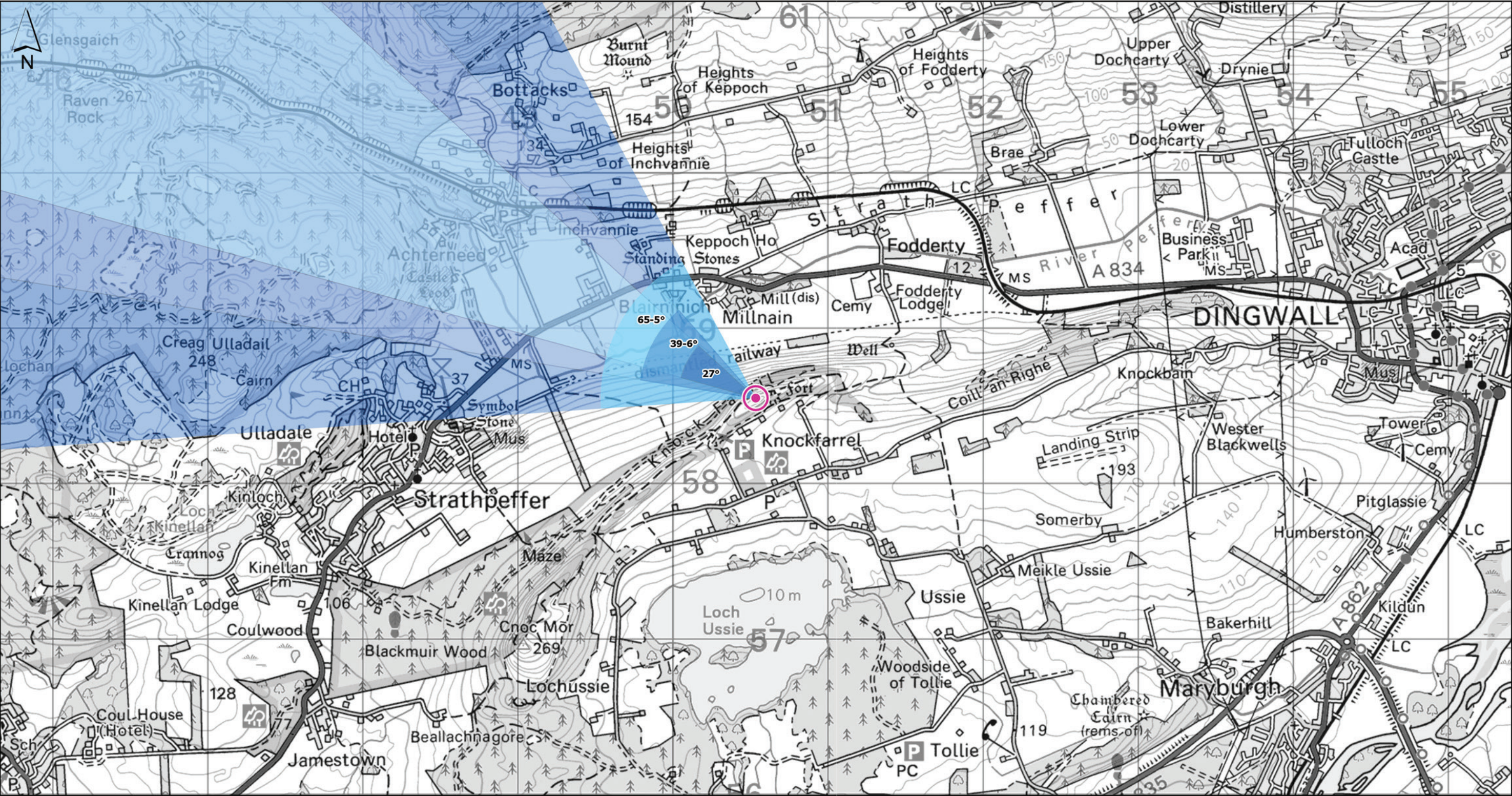


VIEWPOINT 11: Knockfarrel



Grid Ref:250535E 858548N

Distance to nearest turbine:7805m

AOD:215m

Viewpoint description: This viewpoint is located at Knockfarrel, at the site of the Fort and is accessed by core path RC45.02. Parking is available approximately 400 m to the south-west.

THC Figure 7.59:
Viewpoint 11: Knockfarrel

Carn Fearna Wind Farm

Extent of 50mm single frame image



© Crown copyright. All rights reserved (2024). Licence number AC0000808122

Photomontage

Viewpoint 11: Knockfarrel

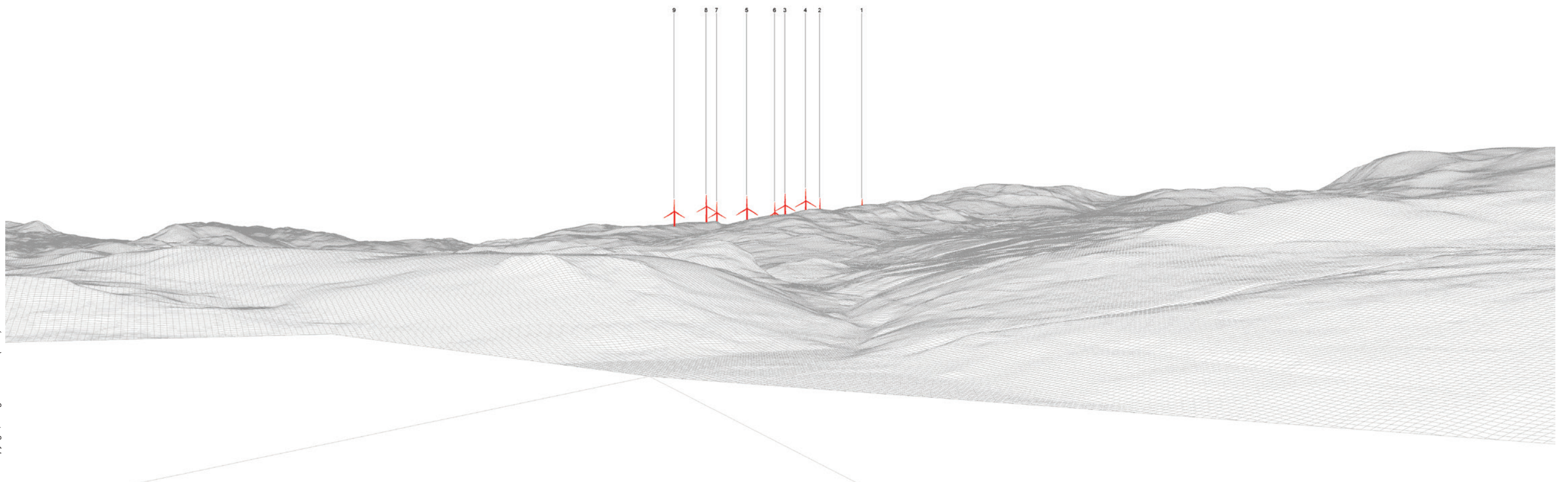
Distance to nearest turbine: 7.81km Camera: Canon EOS 6D Focal length: 50mm vertical (27°) x 28mm horizontal (65.5°) Camera height: 1.5m Date: 07.03.2024 Time: 17:04

The images contained on this page and the following two pages are not representative of scale and distance from the actual Viewpoint and show the wind farm development in its wider landscape context only.



Viewpoint 11: Existing view

Viewpoint 11: Proposed Wireline

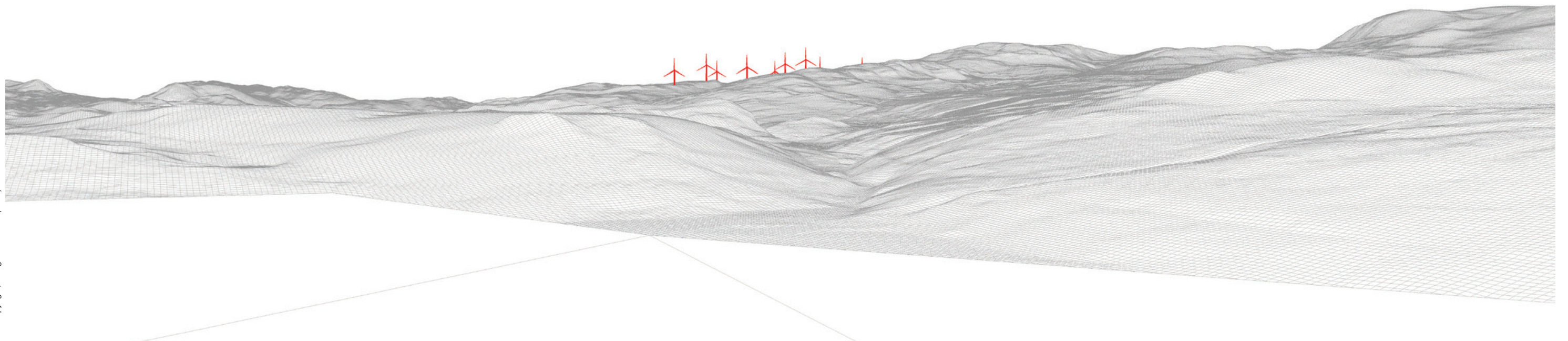




Viewpoint 11: Existing view

Viewpoint 11: Cumulative Wireline. Application turbines in red, operational / under construction in blue, consented in purple and application in orange.

Proposed Development (7.8km)





Viewpoint 11: Knockfarrel

Distance to nearest turbine: 7.81km Camera: Canon EOS 6D Focal length: 50mm Camera height: 1.5m Date: 07.03.2024 Time: 17:04

When viewed at a comfortable arm's length (approx. 500mm), this printed image is representative of our detailed central vision, but is not representative of scale and distance.



© Crown copyright. All rights reserved (2024). Licence number AC00000808122

Viewpoint 11: Knockfarrel

Distance to nearest turbine: 7.81km Camera: Canon EOS 6D Focal length: 75mm Camera height: 1.5m Date: 07.03.2024 Time: 17:04

This image should be viewed at a comfortable arm's length (approx. 500mm).