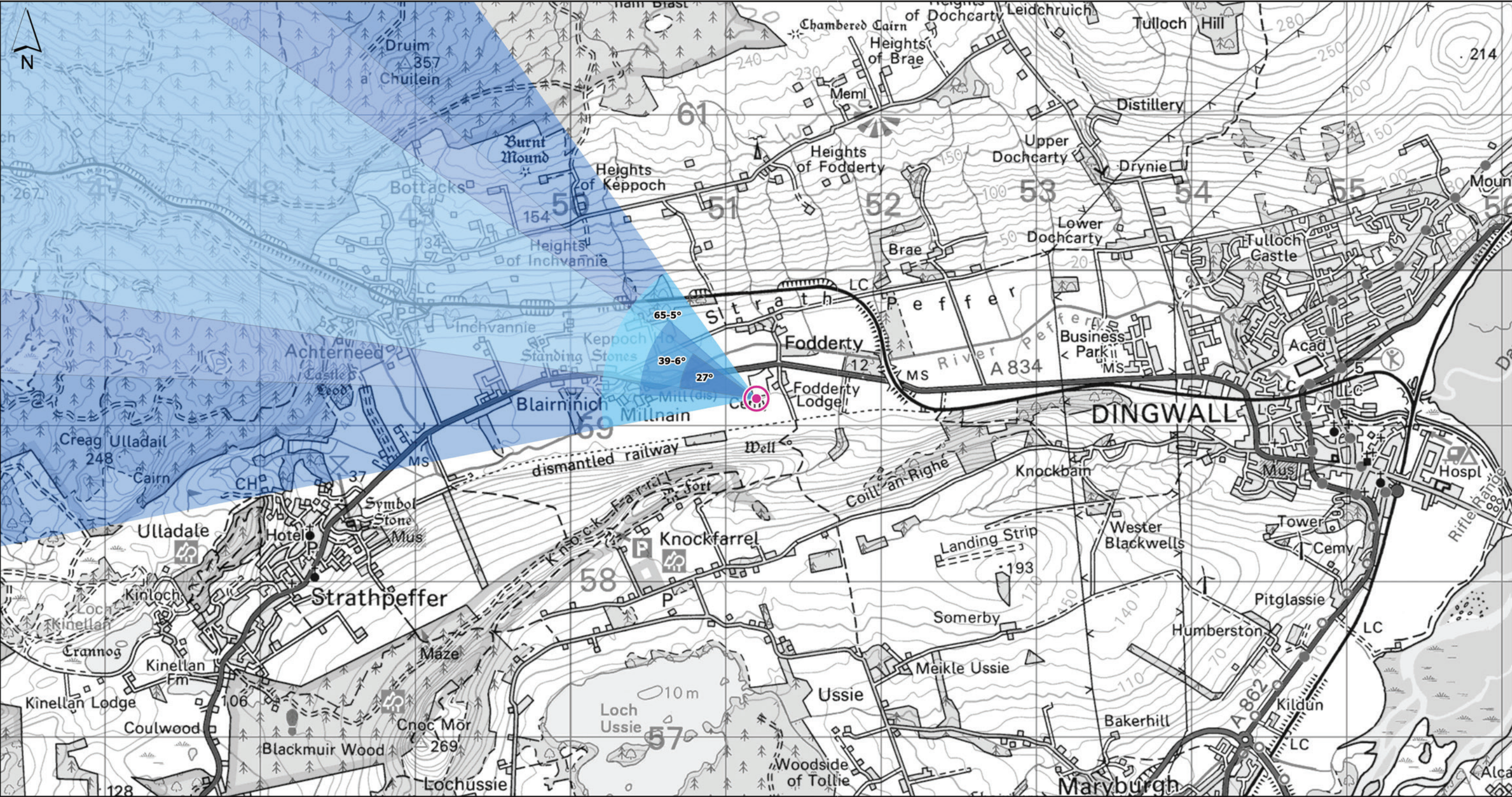


VIEWPOINT 12: Peffery Way at Fodderty Cemetery



Grid Ref:251199E 859173N

Distance to nearest turbine:8166m

AOD:21m

Viewpoint description: This viewpoint is located on the signposted Peffery Way footpath as it passes round the southern edge of Fodderty Cemetery. Parking is available at the north end of the Cemetery, adjacent to the A834.

THC Figure 7.60:
Viewpoint 12: Peffery Way at Fodderty
Cemetery

Carn Fearna Wind Farm

Extent of 50mm single frame image



Viewpoint 12: Peffery Way at Fodderty Cemetery


Distance to nearest turbine: 8.17km Camera: Canon EOS 6D Focal length: 50mm vertical (27°) x 28mm horizontal (65.5°) Camera height: 1.5m Date: 07.03.2024 Time: 12:39

The images contained on this page and the following two pages are not representative of scale and distance from the actual Viewpoint and show the wind farm development in its wider landscape context only.



Viewpoint 12: Existing view

Viewpoint 12: Proposed Wireline

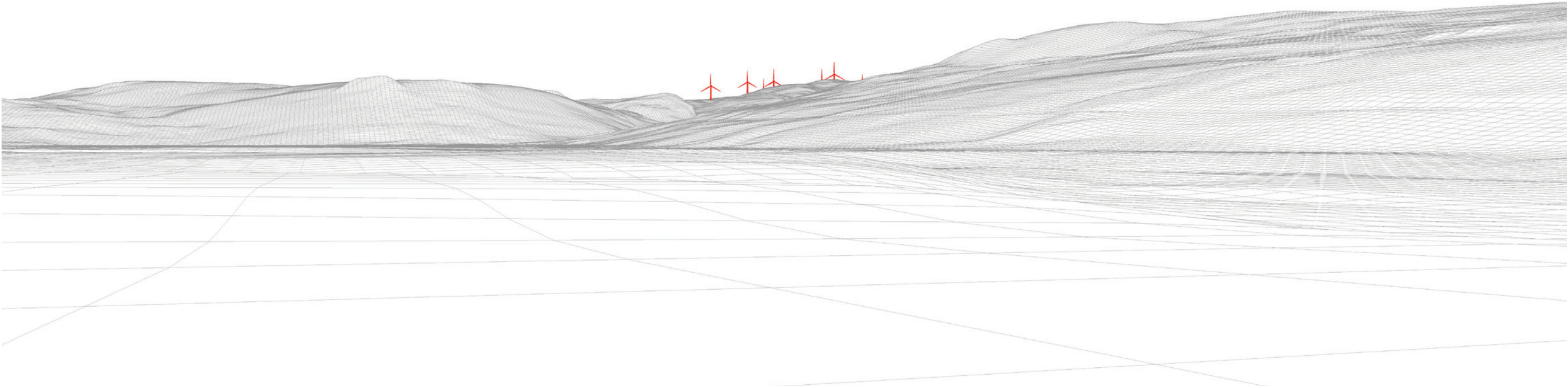




Viewpoint 12: Existing view

Viewpoint 12: Cumulative Wireline. Application turbines in red, operational / under construction in blue, consented in purple and application in orange.

Proposed Development (8.2km)





Viewpoint 12: Peffery Way at Fodderty Cemetery

Distance to nearest turbine: 8.17km Camera: Canon EOS 6D Focal length: 50mm Camera height: 1.5m Date: 07.03.2024 Time: 12:39

When viewed at a comfortable arm's length (approx. 500mm), this printed image is representative of our detailed central vision, but is not representative of scale and distance.



Viewpoint 12: Peffery Way at Fodderty Cemetery

Distance to nearest turbine: 8.17km Camera: Canon EOS 6D Focal length: 75mm Camera height: 1.5m Date: 07.03.2024 Time: 12:39

This image should be viewed at a comfortable arm's length (approx. 500mm).