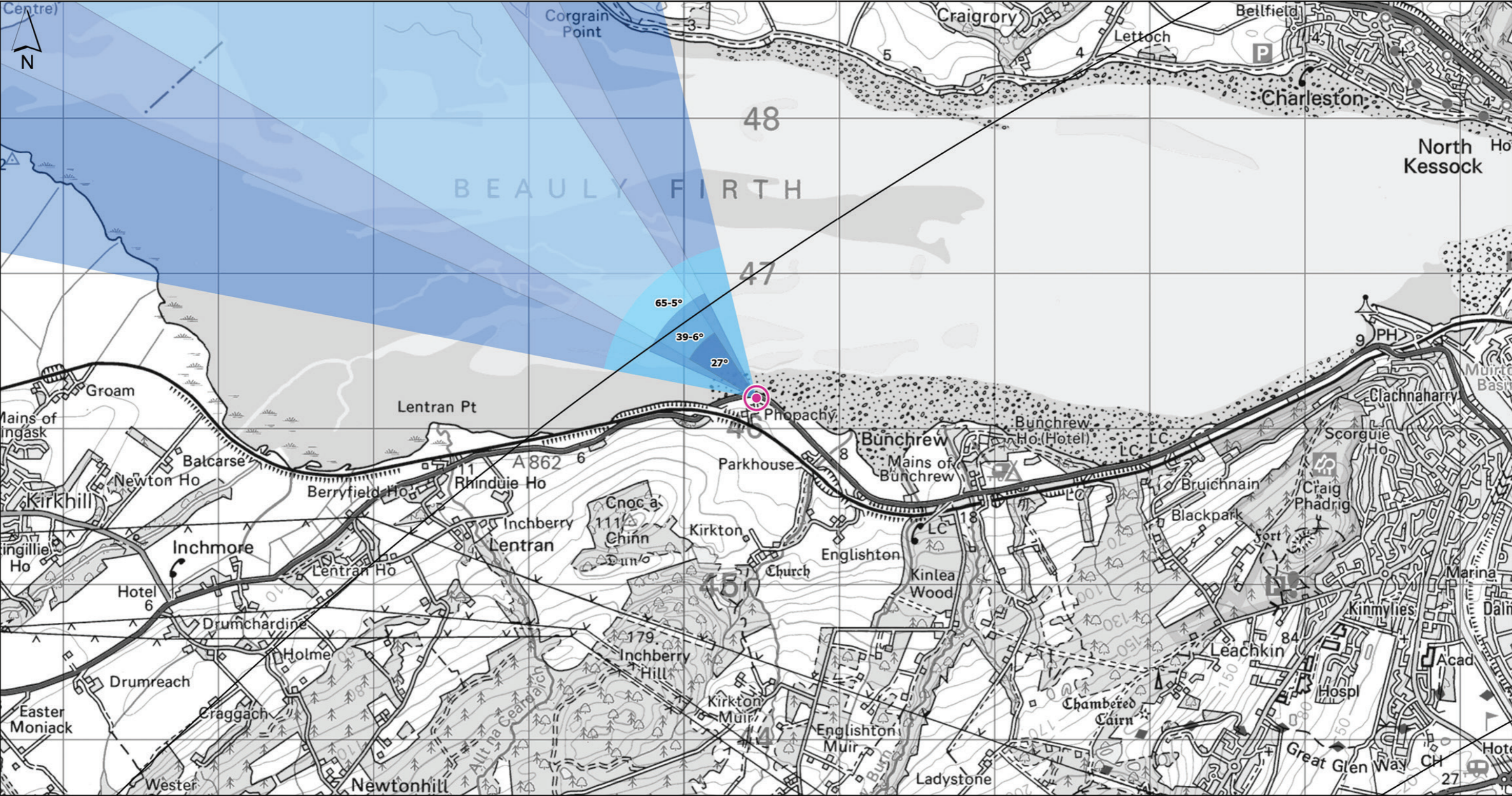


VIEWPOINT 15: A862, west of Inverness



Grid Ref:260468E 846196N

Distance to nearest turbine:23169m

AOD:5m

Viewpoint description: This viewpoint is located on the A862, approximately 1.6 km to the west of Bunchrew Caravan Park. There is some informal parking nearby; care should be taken in walking close to the road.

THC Figure 7.63:
Viewpoint 15: A862, west of Inverness

Carn Fearna Wind Farm

Extent of 50mm single frame image



© Crown copyright. All rights reserved (2024). Licence number AC0000808122

Photomontage

Viewpoint 15: A862, west of Inverness


Distance to nearest turbine: 23.17km Camera: Canon EOS 6D Focal length: 50mm vertical (27°) x 28mm horizontal (65.5°) Camera height: 1.5m Date: 06.03.2024 Time: 13:48

The images contained on this page and the following two pages are not representative of scale and distance from the actual Viewpoint and show the wind farm development in its wider landscape context only.



Viewpoint 15: Existing view


Viewpoint 15: Proposed Wireline





Viewpoint 15: Existing view

Viewpoint 15: Cumulative Wireline. Application turbines in red, operational / under construction in blue, consented in purple and application in orange.





Viewpoint 15: A862, west of Inverness

Distance to nearest turbine: 23.17km Camera: Canon EOS 6D Focal length: 50mm Camera height: 1.5m Date: 06.03.2024 Time: 13:48

When viewed at a comfortable arm's length (approx. 500mm), this printed image is representative of our detailed central vision, but is not representative of scale and distance.



Viewpoint 15: A862, west of Inverness

Distance to nearest turbine: 23.17km Camera: Canon EOS 6D Focal length: 75mm Camera height: 1.5m Date: 06.03.2024 Time: 13:48

This image should be viewed at a comfortable arm's length (approx. 500mm).