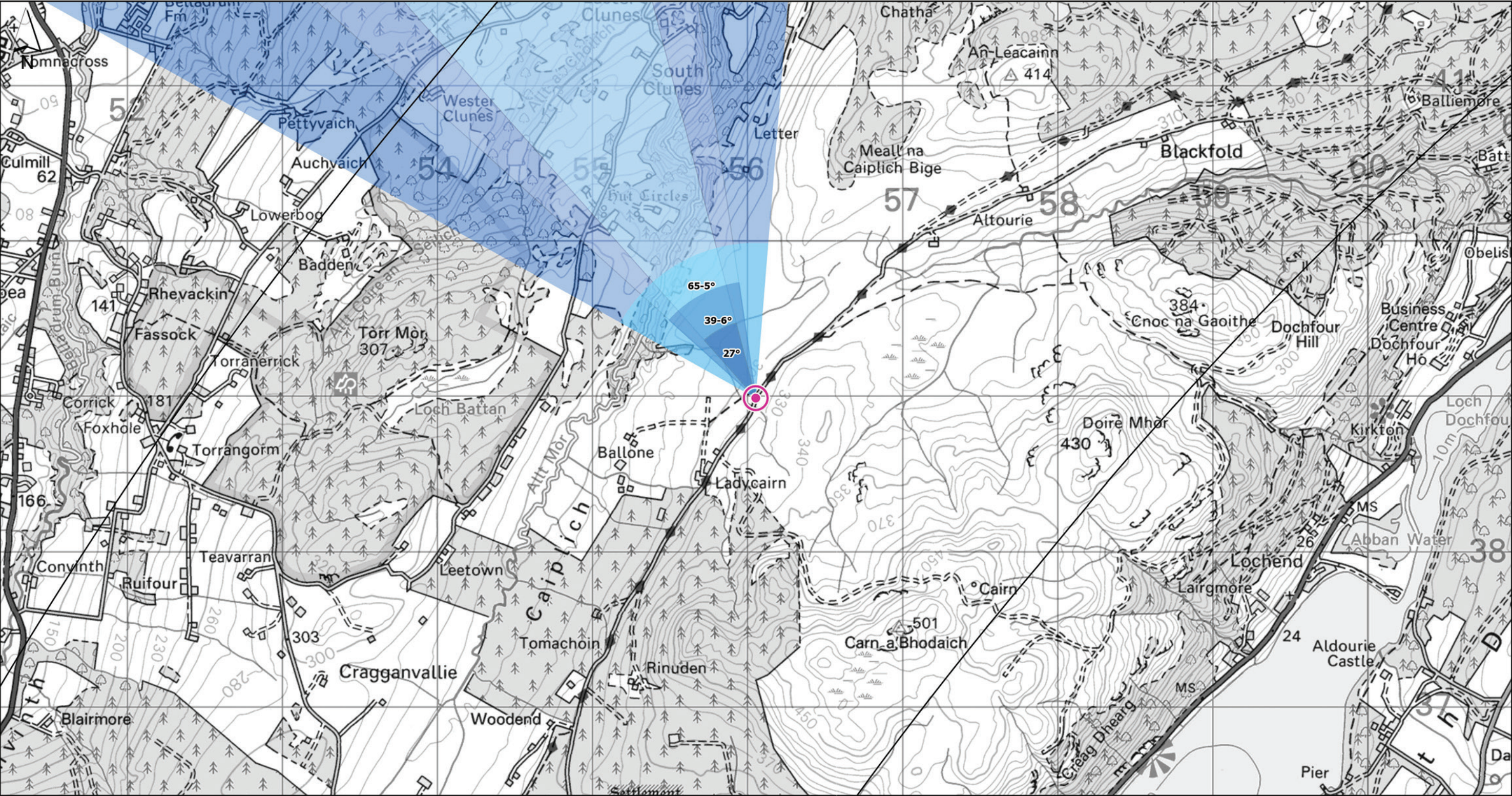


VIEWPOINT 16: Great Glen Way near Ladycairn



Grid Ref:256054E 838986N

Distance to nearest turbine:26212m

AOD:314m

Viewpoint description: This viewpoint is located on the Great Glen Way, which follows a minor road over this stretch, approximately 600 m north of Ladycairn and 4.5 km north of Abriachan.

THC Figure 7.64:  
Viewpoint 16: Great Glen Way near  
Ladycairn

Carn Fearna Wind Farm



Extent of 50mm single frame image



Viewpoint 16: Great Glen Way near Ladycairn

Distance to nearest turbine: 26.21km    Camera: Canon EOS 6D    Focal length: 50mm vertical (27°) x 28mm horizontal (65.5°)    Camera height: 1.5m    Date: 06.03.2024    Time: 13:07

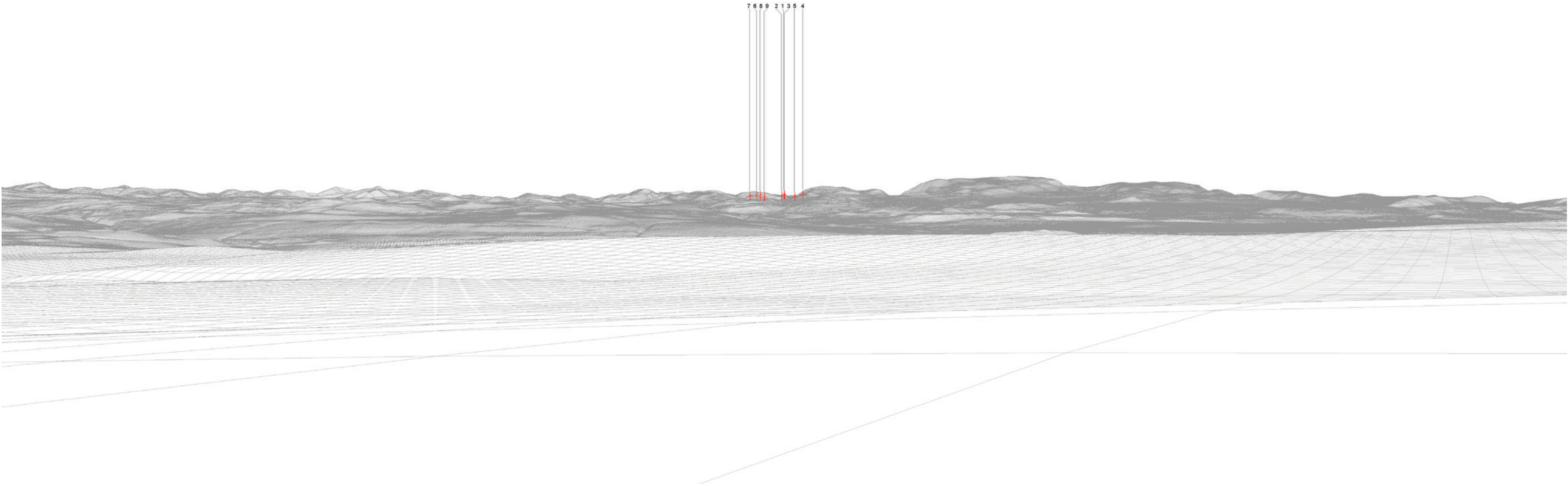
The images contained on this page and the following two pages are not representative of scale and distance from the actual Viewpoint and show the wind farm development in its wider landscape context only.





Viewpoint 16: Existing view

Viewpoint 16: Proposed Wireline

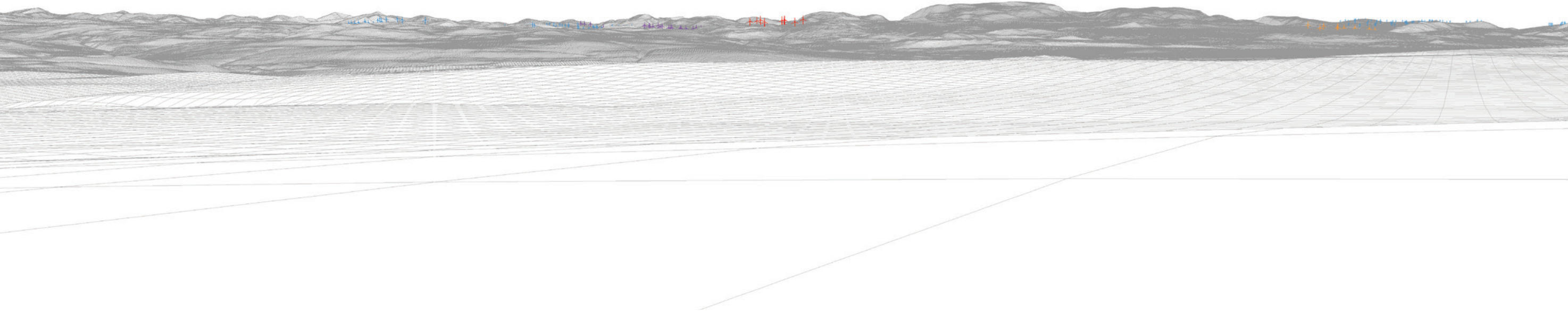






Viewpoint 16: Existing view

Viewpoint 16: Cumulative Wireline. Application turbines in red, operational / under construction in blue, consented in purple and application in orange.







**Viewpoint 16: Great Glen Way near Ladycairn**

Distance to nearest turbine: 26.21km    Camera: Canon EOS 6D    Focal length: 50mm    Camera height: 1.5m    Date: 06.03.2024    Time: 13:07

When viewed at a comfortable arm's length (approx. 500mm), this printed image is representative of our detailed central vision, but is not representative of scale and distance.





**Viewpoint 16: Great Glen Way near Ladycairn**

Distance to nearest turbine: 26.21km    Camera: Canon EOS 6D    Focal length: 75mm    Camera height: 1.5m    Date: 06.03.2024    Time: 13:07

This image should be viewed at a comfortable arm's length (approx. 500mm).