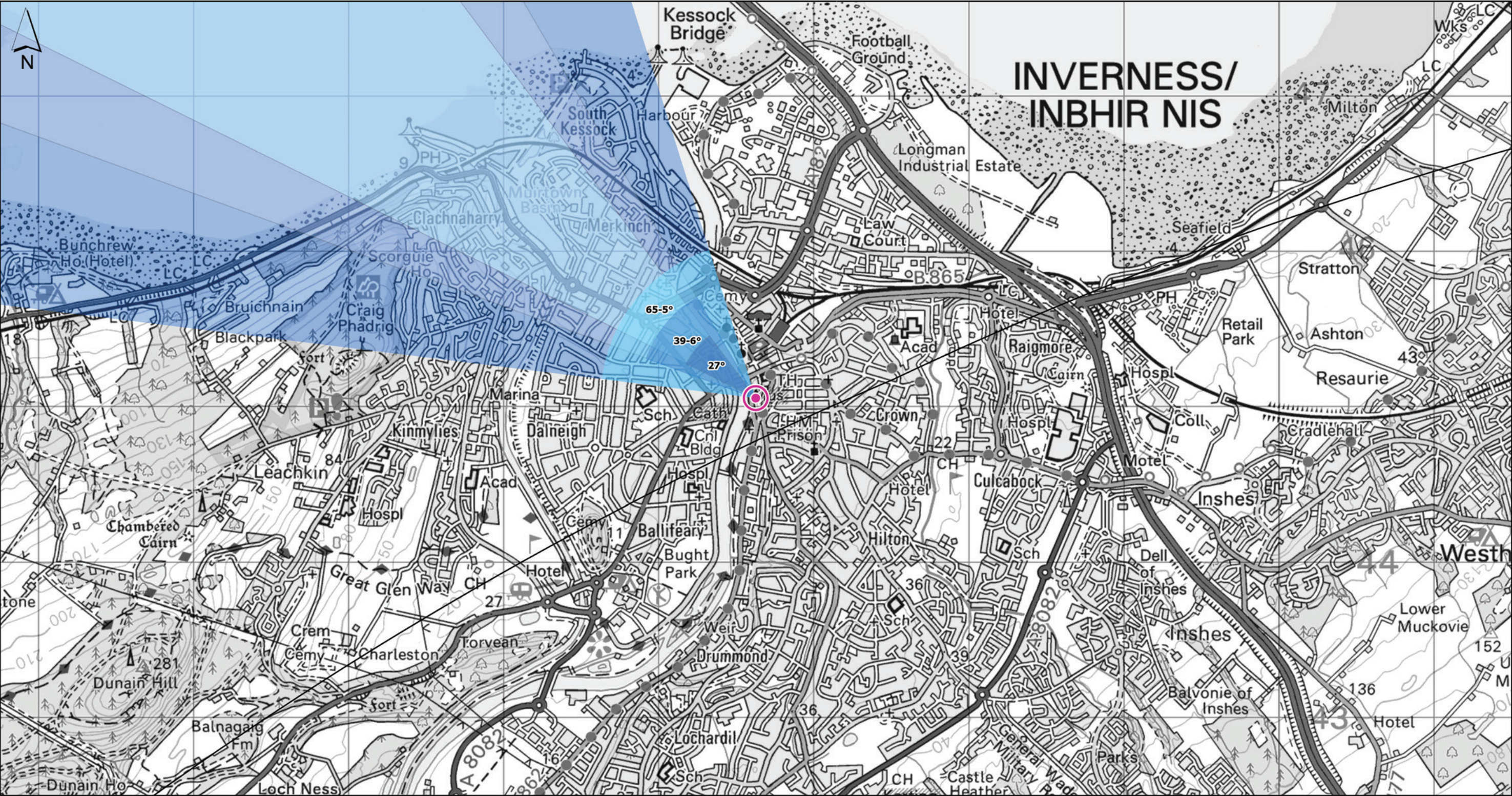


VIEWPOINT 17: Inverness Castle



Grid Ref:266627E 845053N

Distance to nearest turbine:28647m

AOD:24m

Viewpoint description: This viewpoint is located on an outside terrace at Inverness Castle. The Castle is currently closed to the public.

THC Figure 7.65:
Viewpoint 17: Inverness Castle

Carn Fearna Wind Farm

Extent of 50mm single frame image



Viewpoint 17: Inverness Castle


Distance to nearest turbine: 28.65km Camera: Canon EOS 6D Focal length: 50mm vertical (27°) x 28mm horizontal (65.5°) Camera height: 1.5m Date: 24.10.2024 Time: 11:07

The images contained on this page and the following two pages are not representative of scale and distance from the actual Viewpoint and show the wind farm development in its wider landscape context only.



Viewpoint 17: Existing view

Viewpoint 17: Proposed Wireline






Viewpoint 17: Existing view

Viewpoint 17: Cumulative Wireline. Application turbines in red, operational / under construction in blue, consented in purple and application in orange.

Proposed Development (28.6km)

Abhainn Dubh (24.2km)

Novar (28km)
Novar Extension (28.1km)





Viewpoint 17: Inverness Castle

Distance to nearest turbine: 28.65km Camera: Canon EOS 6D Focal length: 50mm Camera height: 1.5m Date: 24.10.2024 Time: 11:07

When viewed at a comfortable arm's length (approx. 500mm), this printed image is representative of our detailed central vision, but is not representative of scale and distance.



Viewpoint 17: Inverness Castle

Distance to nearest turbine: 28.65km Camera: Canon EOS 6D Focal length: 75mm Camera height: 1.5m Date: 24.10.2024 Time: 11:07

This image should be viewed at a comfortable arm's length (approx. 500mm).