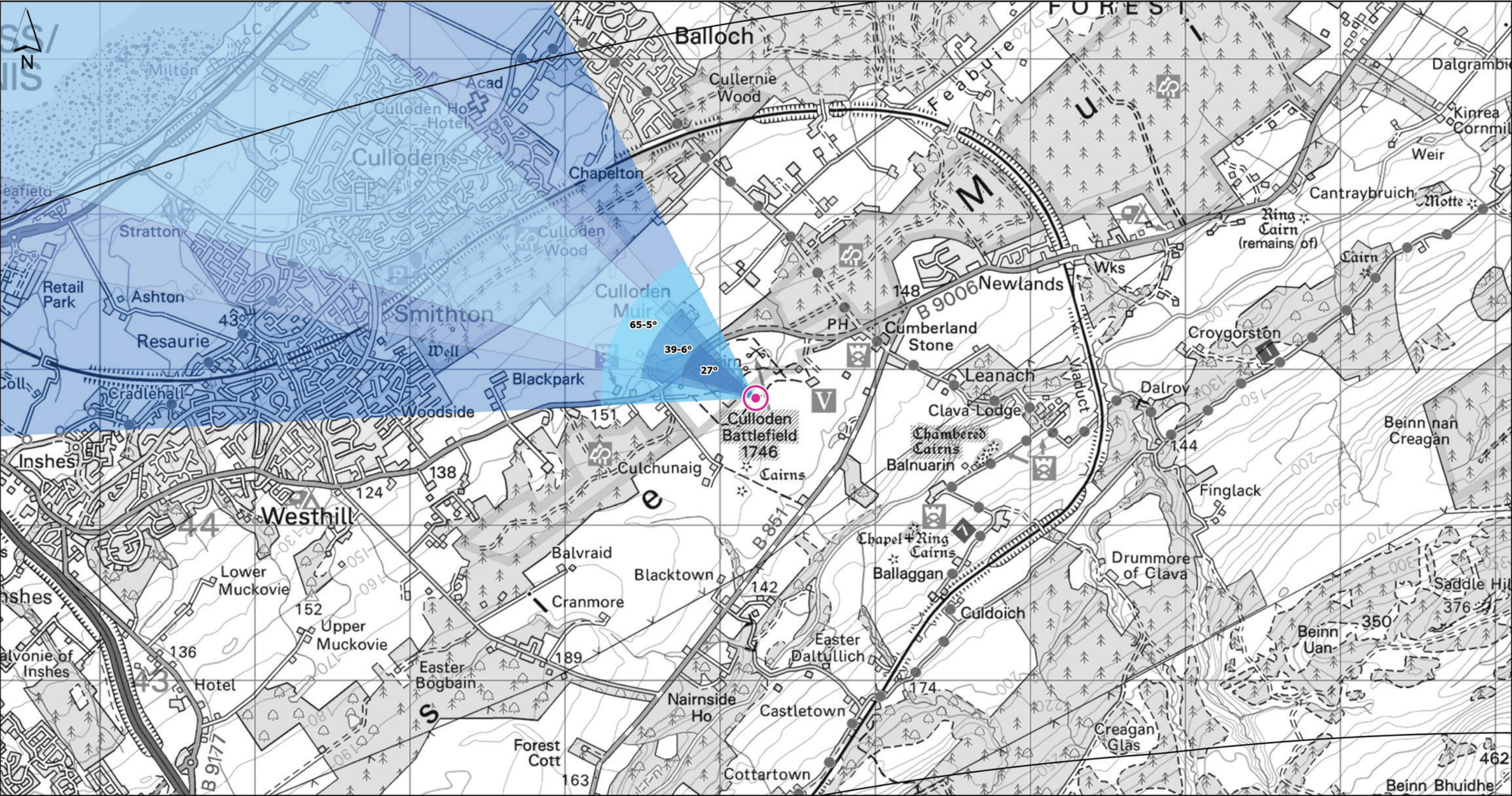


VIEWPOINT 19: Culloden battlefield



Grid Ref:274231E 844814N

Distance to nearest turbine:35181m

AOD:156m

Viewpoint description: This viewpoint is located on the waymarked core path route at Culloden Battlefield, approximately 400 m to the west of the Visitor Centre.

THC Figure 7.67:
Viewpoint 19: Culloden battlefield

Carn Fearna Wind Farm

Extent of 50mm single frame image



Viewpoint 19: Culloden battlefield

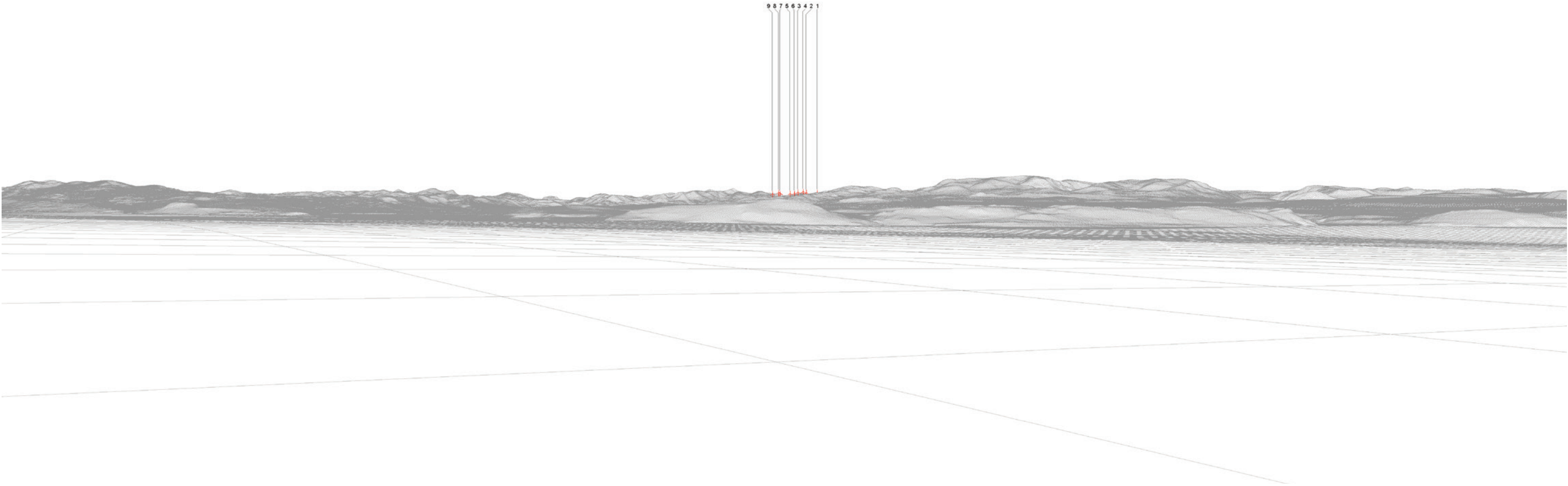
Distance to nearest turbine: 35.18km Camera: Canon EOS 6D Focal length: 50mm vertical (27°) x 28mm horizontal (65.5°) Camera height: 1.5m Date: 06.03.2024 Time: 11:14

The images contained on this page and the following two pages are not representative of scale and distance from the actual Viewpoint and show the wind farm development in its wider landscape context only.



Viewpoint 19: Existing view

Viewpoint 19: Proposed Wireline





Viewpoint 19: Existing view

Viewpoint 19: Cumulative Wireline. Application turbines in red, operational / under construction in blue, consented in purple and application in orange.

- Auchmore (27.1km)

Auchmore 2 (26.9km)


Fairburn (32.2km)
- Proposed Development (35.2km)

Lochluichart (46.3km)

Lochluichart Extension (47.3km)

Lochluichart Extension II Variation (46.8km)
- Abhainn Dubh (29.2km)
- Novar (32km)

Novar Extension (32.2km)





Viewpoint 19: Culloden battlefield

Distance to nearest turbine: 35.18km Camera: Canon EOS 6D Focal length: 50mm Camera height: 1.5m Date: 06.03.2024 Time: 11:14

When viewed at a comfortable arm's length (approx. 500mm), this printed image is representative of our detailed central vision, but is not representative of scale and distance.



Viewpoint 19: Culloden battlefield

This image should be viewed at a comfortable arm's length (approx. 500mm).