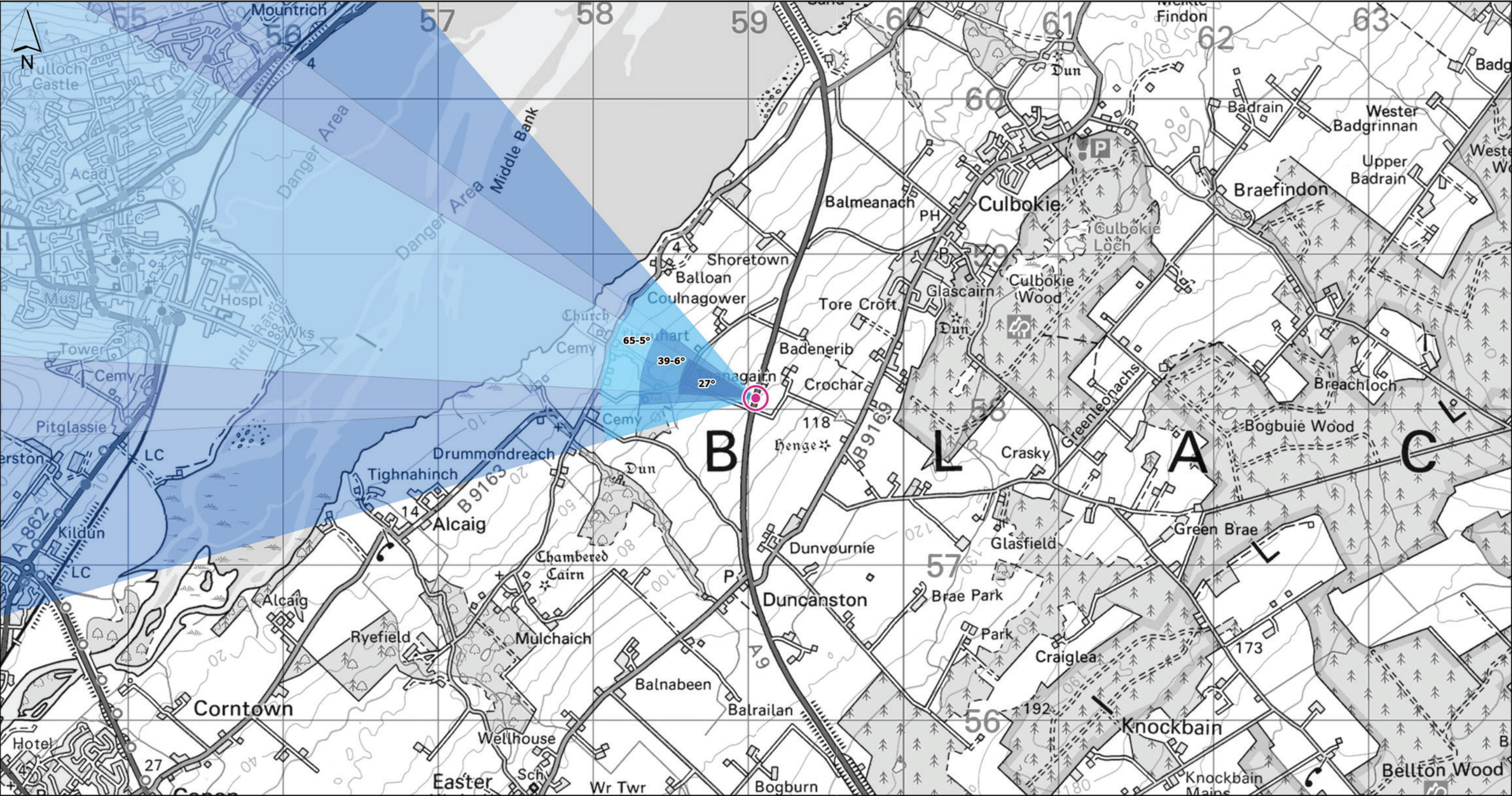


VIEWPOINT 21: A9, Black Isle



Grid Ref:259049E 858071N Distance to nearest turbine:15999m AOD:77m

Viewpoint description: This viewpoint is located in a layby beside the A9 as it passes over the Black Isle, north of Duncanston.

THC Figure 7.69:
Viewpoint 21: A9, Black Isle

Carn Fearna Wind Farm

Extent of 50mm single frame image



Viewpoint 21: A9, Black Isle


Distance to nearest turbine: 16.00km Camera: Canon EOS 6D Focal length: 50mm vertical (27°) x 28mm horizontal (65.5°) Camera height: 1.5m Date: 07.03.2024 Time: 11:01

The images contained on this page and the following two pages are not representative of scale and distance from the actual Viewpoint and show the wind farm development in its wider landscape context only.



Viewpoint 21: Existing view

Viewpoint 21: Proposed Wireline






Viewpoint 21: Existing view

Viewpoint 21: Cumulative Wireline. Application turbines in red, operational / under construction in blue, consented in purple and application in orange.

Proposed Development (16km)

Fairburn (17.3km)





Viewpoint 21: A9, Black Isle

Distance to nearest turbine: 16.00km Camera: Canon EOS 6D Focal length: 50mm Camera height: 1.5m Date: 07.03.2024 Time: 11:01

When viewed at a comfortable arm's length (approx. 500mm), this printed image is representative of our detailed central vision, but is not representative of scale and distance.



© Crown copyright. All rights reserved (2024). Licence number AC00000808122

Viewpoint 21: A9, Black Isle

Distance to nearest turbine: 16.00km Camera: Canon EOS 6D Focal length: 75mm Camera height: 1.5m Date: 07.03.2024 Time: 11:01

This image should be viewed at a comfortable arm's length (approx. 500mm).