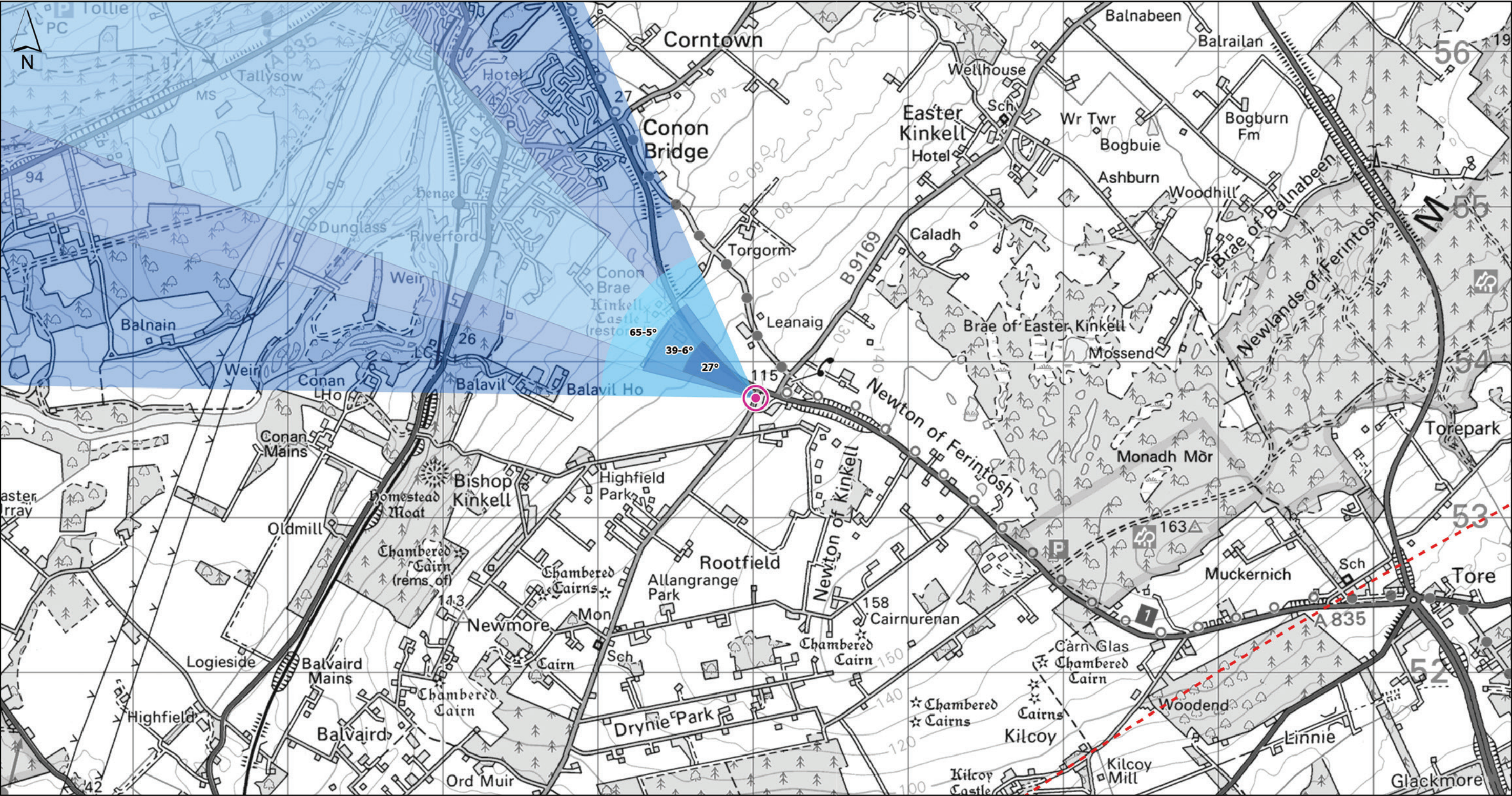


VIEWPOINT 22: A835/B9169 Crossroads



Grid Ref:256018E 853765N

Distance to nearest turbine:14957m

AOD:110m

Viewpoint description: This viewpoint is located on the northern side of the B9169 just to the west of the crossroads between the A835 and the B9169 at the western end of the Black Isle.

THC Figure 7.70:
Viewpoint 22: A835/B9169 Crossroads

Carn Ferna Wind Farm

Extent of 50mm single frame image



Viewpoint 22: A835/B9169 Crossroads


Distance to nearest turbine: 14.96km Camera: NIKON Z 6_2 Focal length: 50mm vertical (27°) x 28mm horizontal (65.5°) Camera height: 1.5m Date: 01.09.2023 Time: 14:21

The images contained on this page and the following two pages are not representative of scale and distance from the actual Viewpoint and show the wind farm development in its wider landscape context only.



Viewpoint 22: Existing view

Viewpoint 22: Proposed Wireline






Viewpoint 22: Existing view

Viewpoint 22: Cumulative Wireline. Application turbines in red, operational / under construction in blue, consented in purple and application in orange.

Proposed Development (15km)





Viewpoint 22: A835/B9169 Crossroads

Distance to nearest turbine: 14.96km Camera: NIKON Z 6_2 Focal length: 50mm Camera height: 1.5m Date: 01.09.2023 Time: 14:21

When viewed at a comfortable arm's length (approx. 500mm), this printed image is representative of our detailed central vision, but is not representative of scale and distance.



Viewpoint 22: A835/B9169 Crossroads

Distance to nearest turbine: 14.96km Camera: NIKON Z 6_2 Focal length: 75mm Camera height: 1.5m Date: 01.09.2023 Time: 14:21

This image should be viewed at a comfortable arm's length (approx. 500mm).