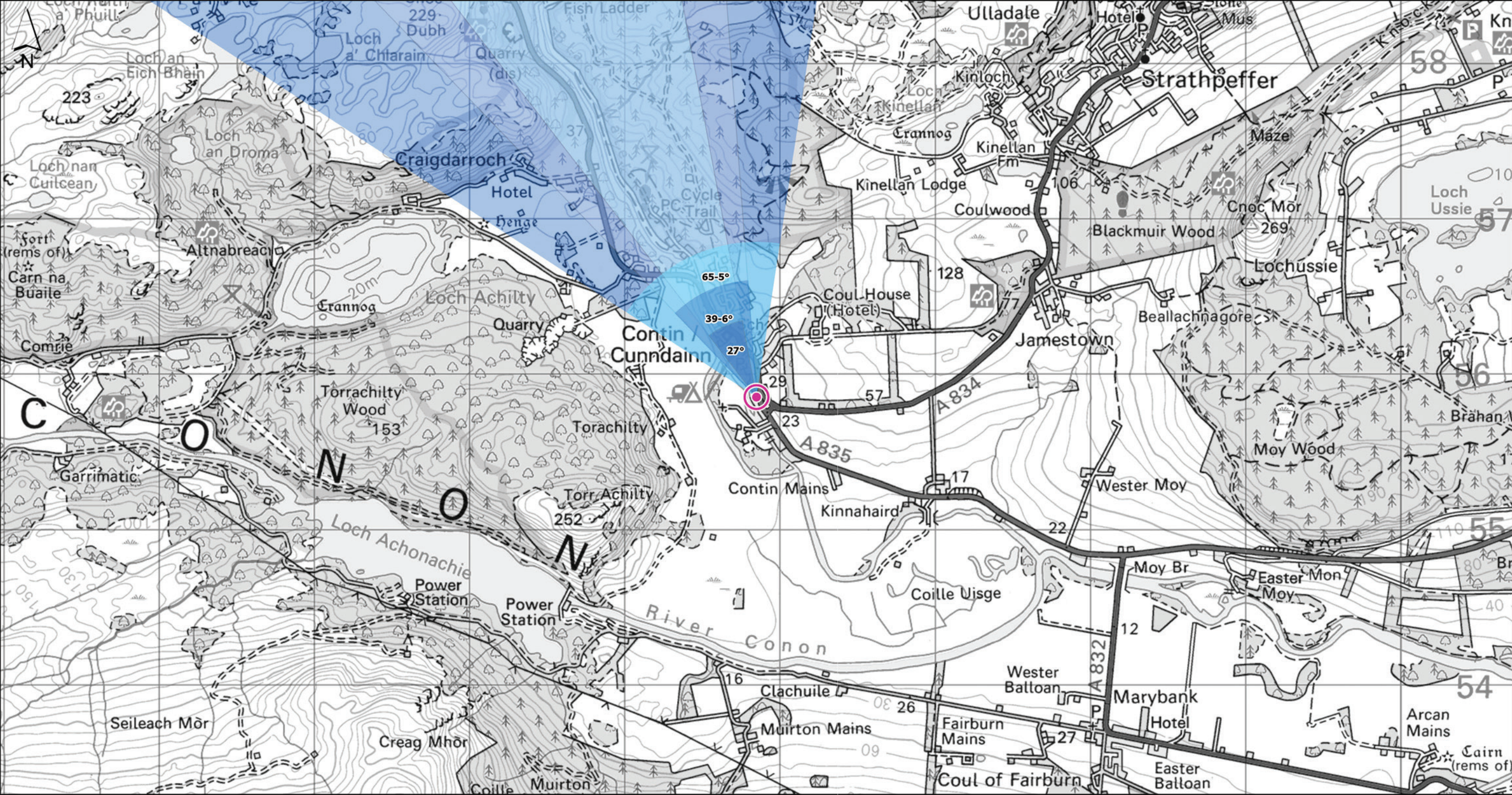


VIEWPOINT 23: A835, Contin



Grid Ref:245850E 855850N

Distance to nearest turbine:6587m

AOD:24m

Viewpoint description: This viewpoint is located on the footpath adjacent to the A835 in the centre of Contin, close to the junction with the A834.

THC Figure 7.71:
Viewpoint 23: A835, Contin

Carn Fearna Wind Farm

Extent of 50mm single frame image



Viewpoint 23: A835, Contin


Distance to nearest turbine: 6.59km Camera: Canon EOS 6D Focal length: 50mm vertical (27°) x 28mm horizontal (65.5°) Camera height: 1.5m Date: 07.03.2024 Time: 15:25

The images contained on this page and the following two pages are not representative of scale and distance from the actual Viewpoint and show the wind farm development in its wider landscape context only.



Viewpoint 23: Existing view

Viewpoint 23: Proposed Wireline






Viewpoint 23: Existing view

Viewpoint 23: Cumulative Wireline. Application turbines in red, operational / under construction in blue, consented in purple and application in orange.

Proposed Development (6.6km)





Viewpoint 23: A835, Contin

Distance to nearest turbine: 6.59km Camera: Canon EOS 6D Focal length: 50mm Camera height: 1.5m Date: 07.03.2024 Time: 15:25

When viewed at a comfortable arm's length (approx. 500mm), this printed image is representative of our detailed central vision, but is not representative of scale and distance.



© Crown copyright. All rights reserved (2024). Licence number AC00000808122

Viewpoint 23: A835, Contin

Distance to nearest turbine: 6.59km

Camera: Canon EOS 6D

Focal length: 75mm

Camera height: 1.5m

Date: 07.03.2024

Time: 15:25

This image should be viewed at a comfortable arm's length (approx. 500mm).