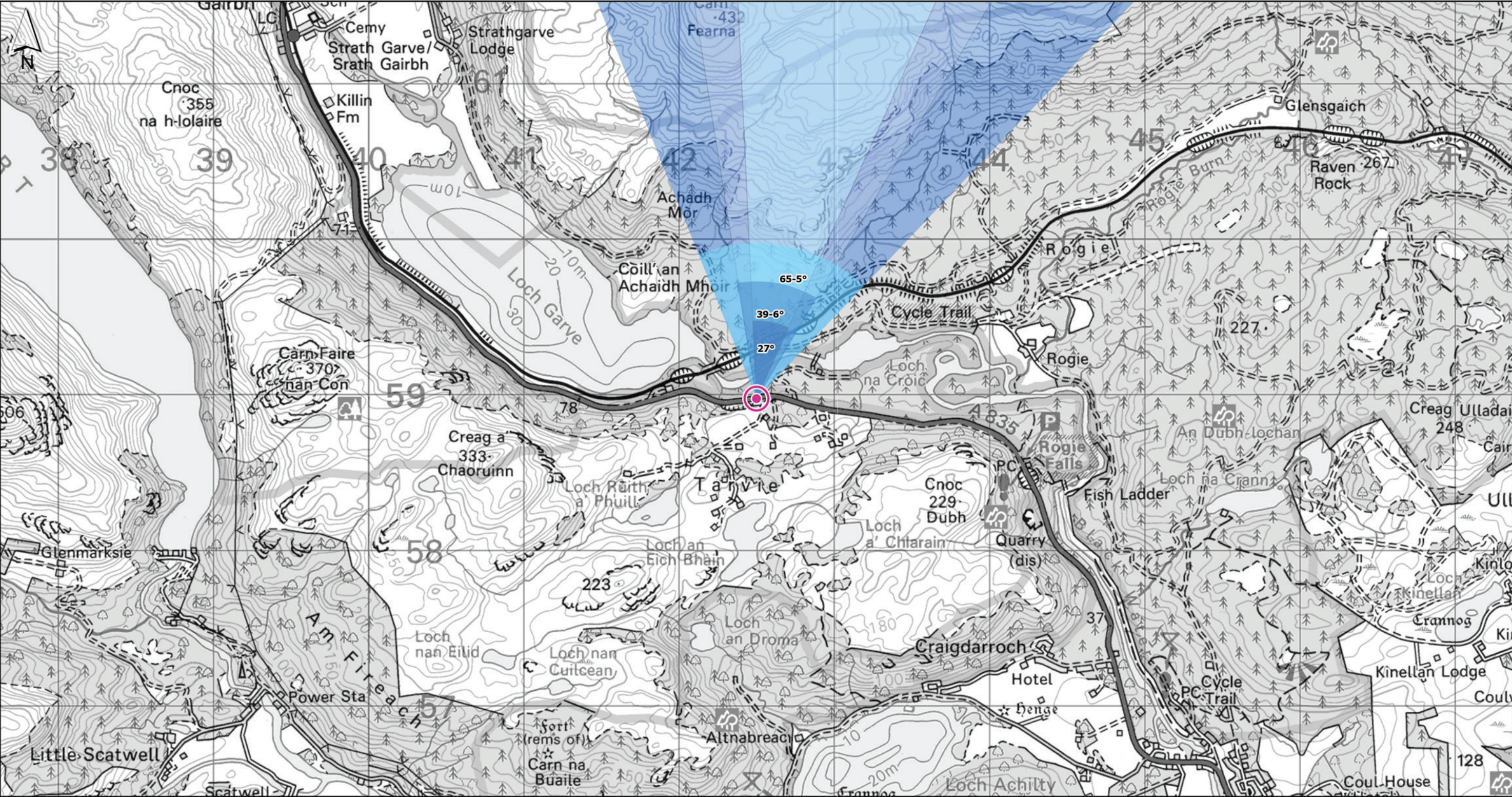


VIEWPOINT 24: A835, south end of Loch Garve



Grid Ref:242500E 858973N

Distance to nearest turbine:2830m

AOD:91m

Viewpoint description: This viewpoint is located in a layby beside the A835 at the southern end of Loch Garve. The layby is on the northern side of the road.

THC Figure 7.72:
Viewpoint 24: A835, south end of Loch
Garve

Carn Farna Wind Farm

Extent of 50mm single frame image



Photomontage

Viewpoint 24: A835, south end of Loch Garve


Distance to nearest turbine: 2.83km Camera: Canon EOS 6D Focal length: 50mm vertical (27°) x 28mm horizontal (65.5°) Camera height: 1.5m Date: 07.03.2024 Time: 15:00

The images contained on this page and the following two pages are not representative of scale and distance from the actual Viewpoint and show the wind farm development in its wider landscape context only.



Viewpoint 24: Existing view

Viewpoint 24: Proposed Wireline






Viewpoint 24 Existing view

Viewpoint 24: Cumulative Wireline. Application turbines in red, operational / under construction in blue, consented in purple and application in orange.

Proposed Development (2.8km)





Viewpoint 24: A835, south end of Loch Garve

Distance to nearest turbine: 2.83km Camera: Canon EOS 6D Focal length: 50mm Camera height: 1.5m Date: 07.03.2024 Time: 15:00

When viewed at a comfortable arm's length (approx. 500mm), this printed image is representative of our detailed central vision, but is not representative of scale and distance.



Viewpoint 24: A835, south end of Loch Garve

Distance to nearest turbine: 2.83km Camera: Canon EOS 6D Focal length: 75mm Camera height: 1.5m Date: 07.03.2024 Time: 15:00

This image should be viewed at a comfortable arm's length (approx. 500mm).