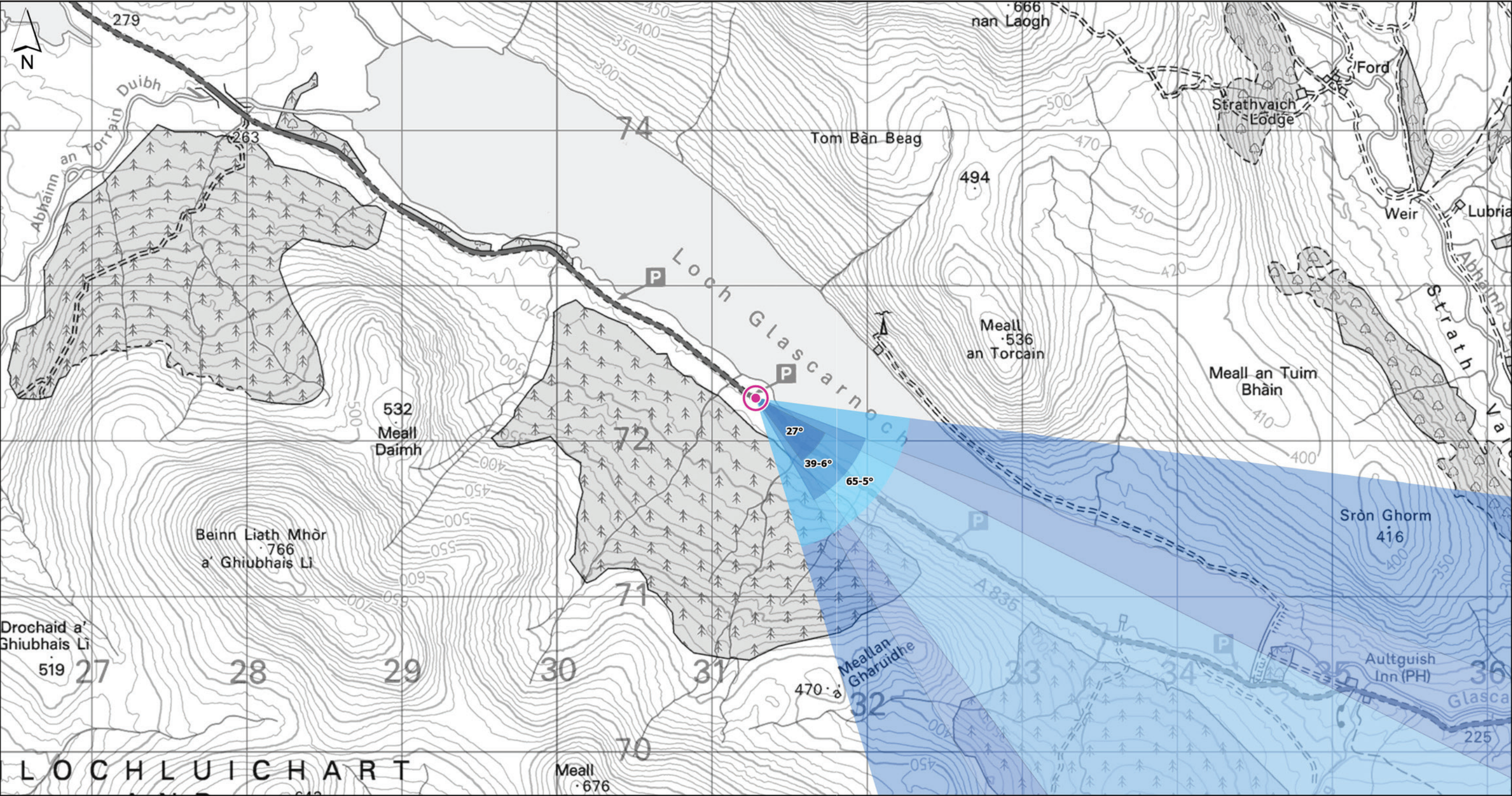


VIEWPOINT 25: A835, Loch Glascarnoch



Grid Ref:231283E 872275N

Distance to nearest turbine:14101m

AOD:260m

Viewpoint description: This viewpoint is located in a layby beside the A835 as it passes along the southern side of Loch Glascarnoch, approximately 4.4 km to the west of the Aultguish Inn.

THC Figure 7.73:
Viewpoint 25: A835, Loch Glascarnoch

Carn Fearna Wind Farm

Extent of 50mm single frame image



© Crown copyright. All rights reserved (2024). Licence number AC0000808122

Photomontage


Viewpoint 25: A835, Loch Glascarnoch Distance to nearest turbine: 14.10km Camera: Canon EOS 6D Focal length: 50mm vertical (27°) x 28mm horizontal (65.5°) Camera height: 1.5m Date: 06.03.2024 Time: 16:49

The images contained on this page and the following two pages are not representative of scale and distance from the actual Viewpoint and show the wind farm development in its wider landscape context only.



Viewpoint 25: Existing view


Viewpoint 25: Proposed Wireline





Viewpoint 25: Existing view

Viewpoint 25: Cumulative Wireline. Application turbines in red, operational / under construction in blue, consented in purple and application in orange.





Viewpoint 25: A835, Loch Glascarnoch

Distance to nearest turbine: 14.10km Camera: Canon EOS 6D Focal length: 50mm Camera height: 1.5m Date: 06.03.2024 Time: 16:49

When viewed at a comfortable arm's length (approx. 500mm), this printed image is representative of our detailed central vision, but is not representative of scale and distance.



Viewpoint 25: A835, Loch Glascarnoch

This image should be viewed at a comfortable arm's length (approx. 500mm).