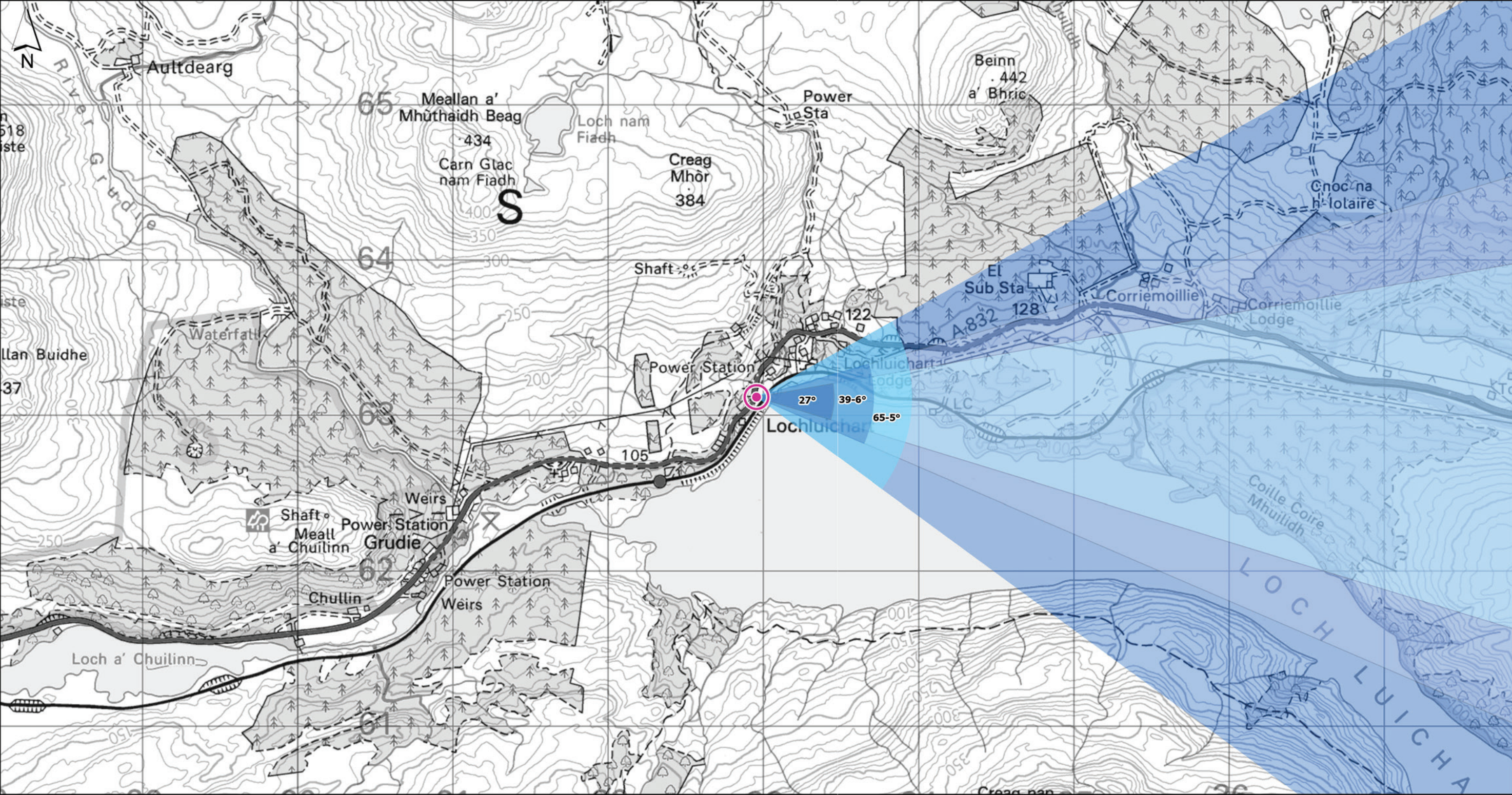


VIEWPOINT 27: A832, Lochluichart



Grid Ref:232957E 863116N

Distance to nearest turbine:9056m

AOD:99m

Viewpoint description: This viewpoint is located in a layby on the eastern side of the A832 in the hamlet of Lochluichart, immediately south of the turn-off to Mossford Power Station.

THC Figure 7.75:
Viewpoint 27: A832, Lochluichart

Carn Fearna Wind Farm

Extent of 50mm single frame image



Viewpoint 27: A832, Lochluichart


Distance to nearest turbine: 9.06km Camera: Canon EOS 6D Focal length: 50mm vertical (27°) x 28mm horizontal (65.5°) Camera height: 1.5m Date: 06.03.2024 Time: 15:49

The images contained on this page and the following two pages are not representative of scale and distance from the actual Viewpoint and show the wind farm development in its wider landscape context only.



Viewpoint 27: Existing view

Viewpoint 27: Proposed Wireline






Viewpoint 27: Existing view

Viewpoint 27: Cumulative Wireline. Application turbines in red, operational / under construction in blue, consented in purple and application in orange.

Proposed Development (9.1km)





Viewpoint 27: A832, Lochluichart

Distance to nearest turbine: 9.06km Camera: Canon EOS 6D Focal length: 50mm Camera height: 1.5m Date: 06.03.2024 Time: 15:49

When viewed at a comfortable arm's length (approx. 500mm), this printed image is representative of our detailed central vision, but is not representative of scale and distance.



Viewpoint 27: A832, Lochluichart

This image should be viewed at a comfortable arm's length (approx. 500mm).