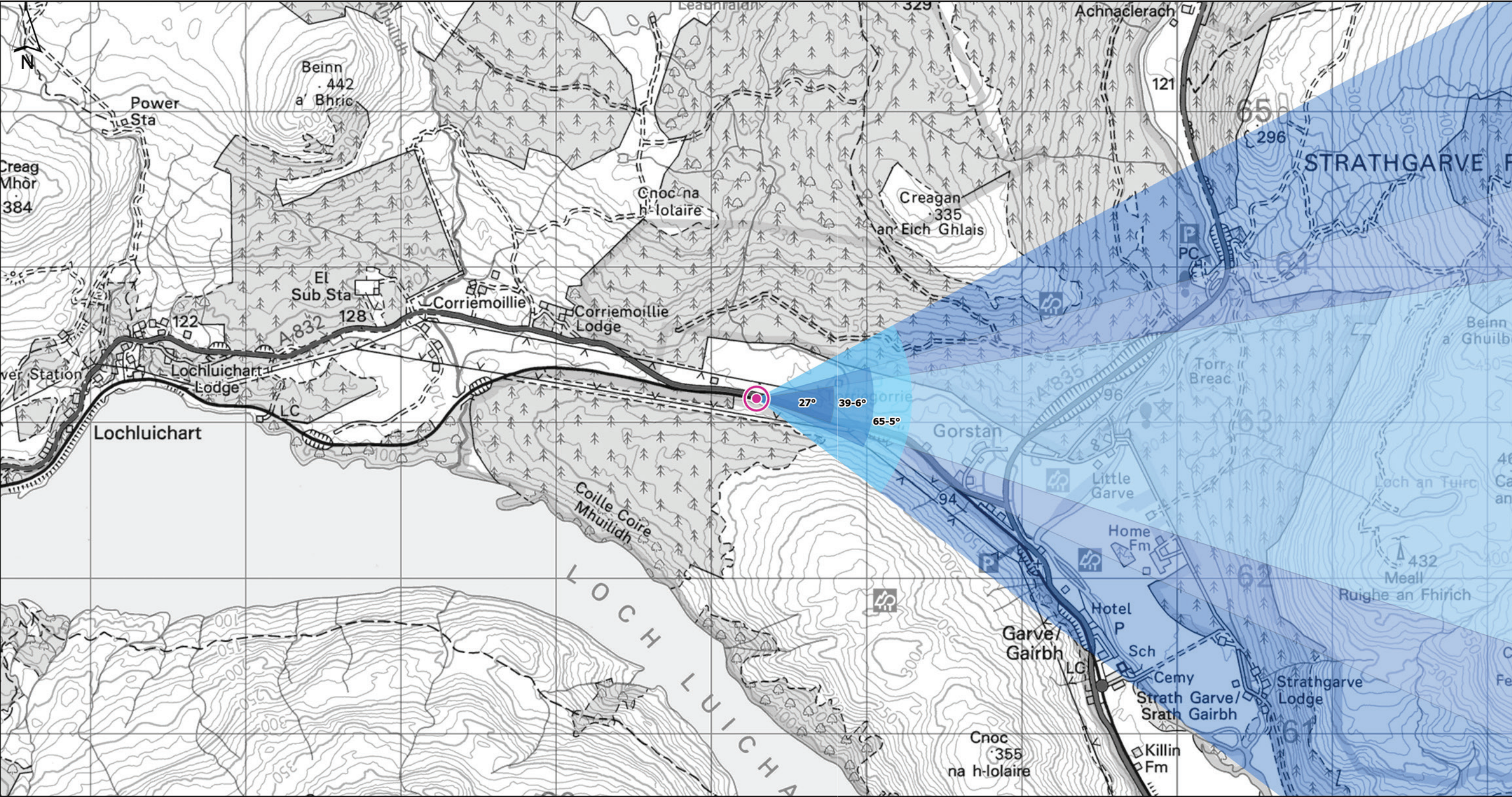


VIEWPOINT 28: A832 near Torriegarrie



Grid Ref:237292E 863152N

Distance to nearest turbine:4722m

AOD:124m

Viewpoint description: This viewpoint is located on the A832 approximately 1.8 km to the west of its junction with the A835 near Gorstan. There is no layby in this location and care should be taken in walking close to the road.

THC Figure 7.76:
Viewpoint 28: A832 near Torriegarrie

Carn Fearna Wind Farm

Extent of 50mm single frame image



Viewpoint 28: A832 near Torriegorrie


Distance to nearest turbine: 4.72km Camera: Canon EOS 6D Focal length: 50mm vertical (27°) x 28mm horizontal (65.5°) Camera height: 1.5m Date: 06.03.2024 Time: 16:04

The images contained on this page and the following two pages are not representative of scale and distance from the actual Viewpoint and show the wind farm development in its wider landscape context only.



Viewpoint 28: Existing view

Viewpoint 28: Proposed Wireline






Viewpoint 28: Existing view

Viewpoint 28: Cumulative Wireline. Application turbines in red, operational / under construction in blue, consented in purple and application in orange.

Proposed Development (4.7km)





Viewpoint 28: A832 near Torriegorrie

Distance to nearest turbine: 4.72km Camera: Canon EOS 6D Focal length: 50mm Camera height: 1.5m Date: 06.03.2024 Time: 16:04

When viewed at a comfortable arm's length (approx. 500mm), this printed image is representative of our detailed central vision, but is not representative of scale and distance.



Viewpoint 28: A832 near Torriegorrie

Distance to nearest turbine: 4.72km Camera: Canon EOS 6D Focal length: 75mm Camera height: 1.5m Date: 06.03.2024 Time: 16:04

This image should be viewed at a comfortable arm's length (approx. 500mm).