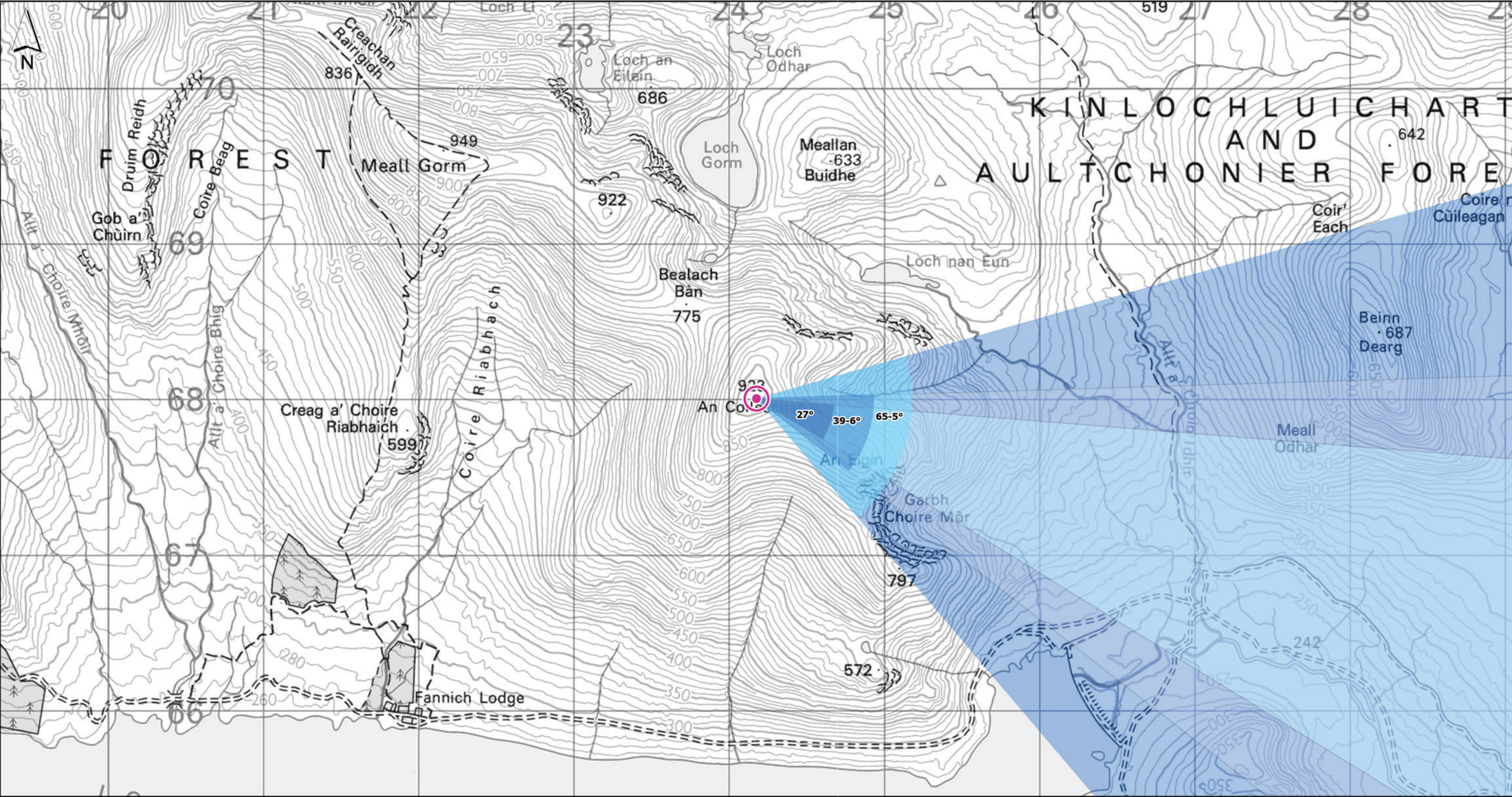


VIEWPOINT 31: An Coileachan



Grid Ref:224177E 868005N Distance to nearest turbine:18516m AOD:921m

Viewpoint description: This viewpoint is located at the summit of An Coileachan, which is the easternmost of the Fannichs. The route can be found on <https://www.walkhighlands.co.uk>

THC Figure 7.79:
Viewpoint 31: An Coileachan

Carn Fearna Wind Farm

Extent of 50mm single frame image



Viewpoint 31: An Coileachan


Distance to nearest turbine: 18.52km Camera: Canon EOS 5D Mark III Focal length: 50mm vertical (27°) x 28mm horizontal (65.5°) Camera height: 1.5m Date: 04.09.2024 Time: 13:07

The images contained on this page and the following two pages are not representative of scale and distance from the actual Viewpoint and show the wind farm development in its wider landscape context only.



Viewpoint 31: Existing view


Viewpoint 31: Proposed Wireline





Viewpoint 31: Existing view

Viewpoint 31: Cumulative Wireline. Application turbines in red, operational / under construction in blue, consented in purple and application in orange.





Viewpoint 31: An Coileachan

Distance to nearest turbine: 18.52km Camera: Canon EOS 5D Mark III Focal length: 50mm Camera height: 1.5m Date: 04.09.2024 Time: 13:07

When viewed at a comfortable arm's length (approx. 500mm), this printed image is representative of our detailed central vision, but is not representative of scale and distance.



© Crown copyright. All rights reserved (2024). Licence number AC00000808122

Viewpoint 31: An Coileachan

Distance to nearest turbine: 18.52km Camera: Canon EOS 5D Mark III Focal length: 75mm Camera height: 1.5m Date: 04.09.2024 Time: 13:07

This image should be viewed at a comfortable arm's length (approx. 500mm).