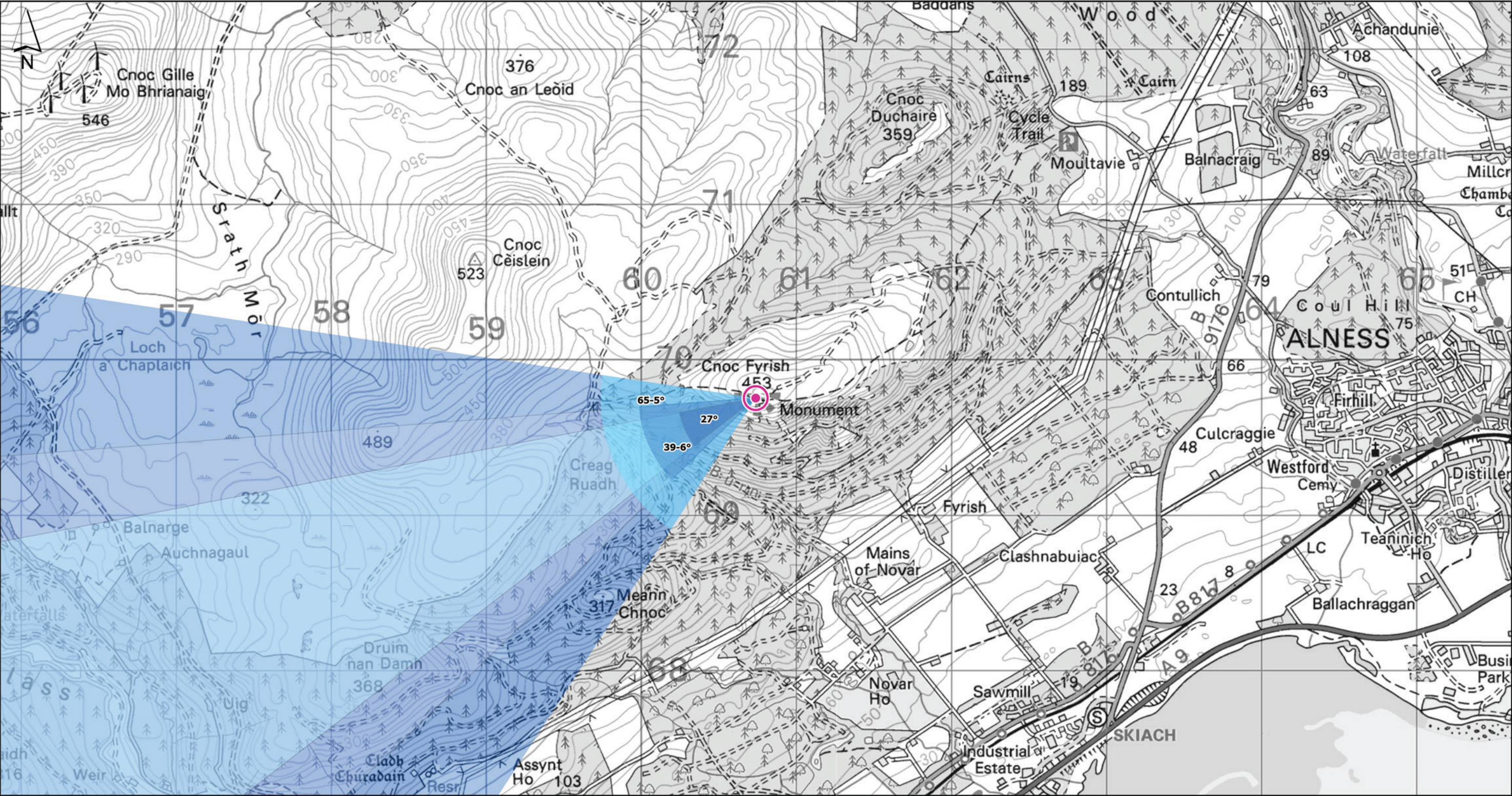


VIEWPOINT 33: Cnoc Fyrish monument



Grid Ref:260739E 869751N

Distance to nearest turbine:18706m

AOD:450m

Viewpoint description: This viewpoint is located at the Fyrish Monument on Cnoc Fyrish, north of Evanton. It is accessed by core path RC05.01, and parking is provided at the start of the route.

THC Figure 7.81:
Viewpoint 33: Cnoc Fyrish monument

Carn Fearna Wind Farm

Extent of 50mm single frame image



Viewpoint 33: Cnoc Fyrish monument


Distance to nearest turbine: 18.71km Camera: Canon EOS 6D Focal length: 50mm vertical (27°) x 28mm horizontal (65.5°) Camera height: 1.5m Date: 07.03.2024 Time: 09:50

The images contained on this page and the following two pages are not representative of scale and distance from the actual Viewpoint and show the wind farm development in its wider landscape context only.



Viewpoint 33: Existing view

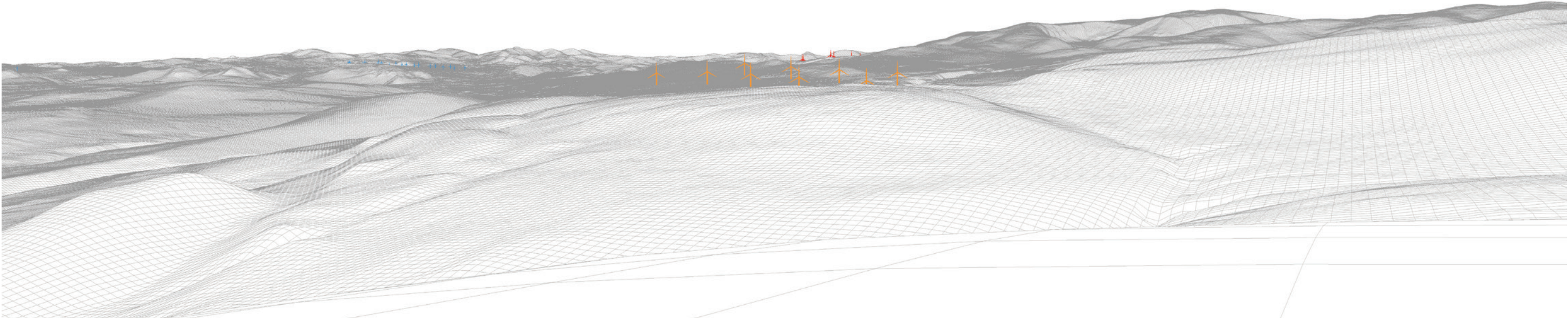
Viewpoint 33: Proposed Wireline





Viewpoint 33: Existing view

Viewpoint 33: Cumulative Wireline. Application turbines in red, operational / under construction in blue, consented in purple and application in orange.





Viewpoint 33: Cnoc Fyrish monument

Distance to nearest turbine: 18.71km Camera: Canon EOS 6D Focal length: 50mm Camera height: 1.5m Date: 07.03.2024 Time: 09:50

When viewed at a comfortable arm's length (approx. 500mm), this printed image is representative of our detailed central vision, but is not representative of scale and distance.



Viewpoint 33: Cnoc Fyrish monument

Distance to nearest turbine: 18.71km Camera: Canon EOS 6D Focal length: 75mm Camera height: 1.5m Date: 07.03.2024 Time: 09:50

This image should be viewed at a comfortable arm's length (approx. 500mm).